

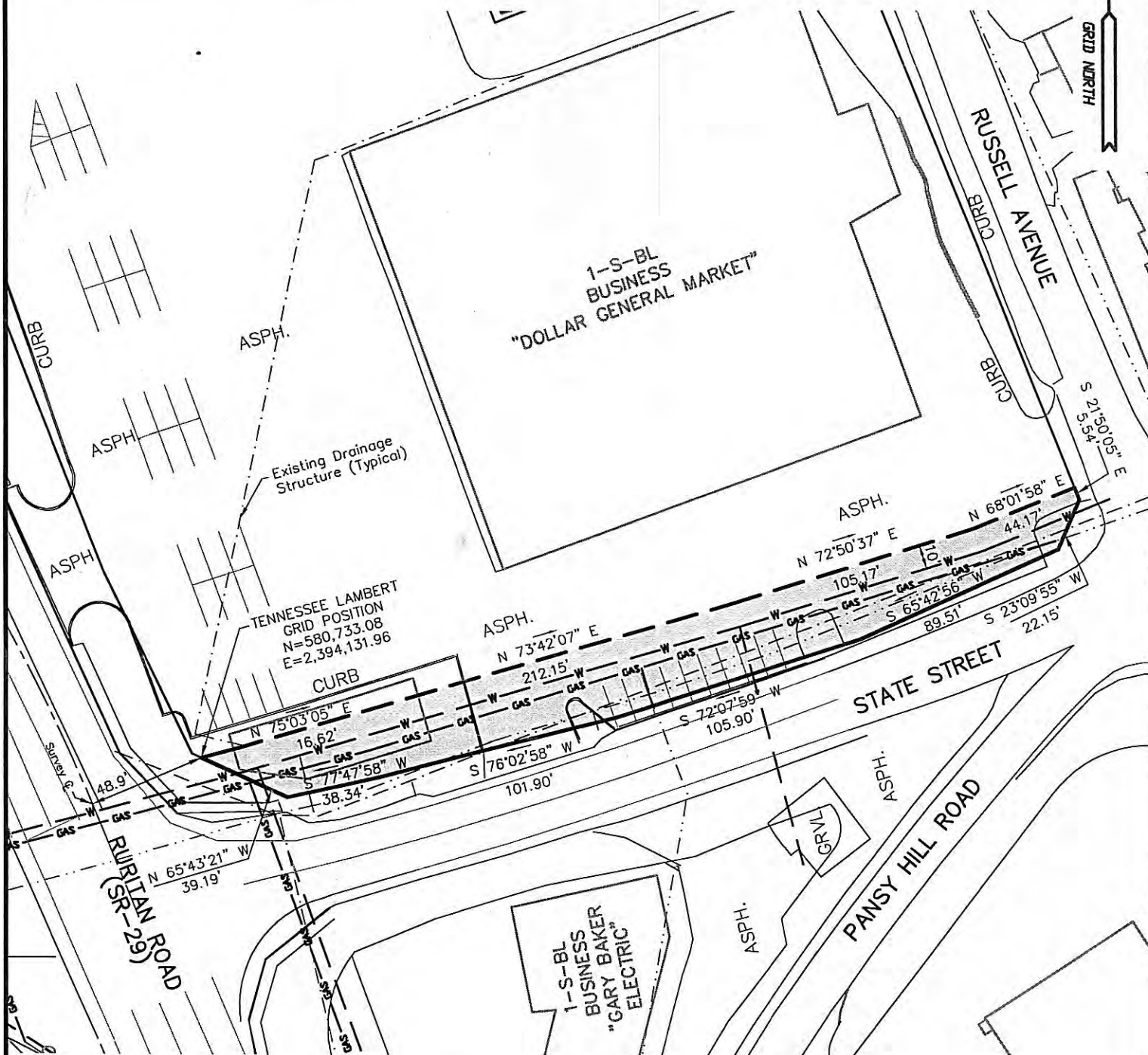
GENERAL NOTES

1. Easement is Located on Property Owned by Shadowbluff, L.P. Under a Special Warranty Deed Recorded in Deed Book X, Series 20 at Page 164 With Exception of Deed to State of Tennessee Pending. Reference to Records Found in the Office of the Register of Deeds for Roane County, Tennessee. Easement is Located on Parcel 1, Group "J" on Roane County Tax Map 36B.
2. Easement is in Favor of Harriman Utility Board.
3. North and Position is NAD 1983(95) as Assumed From TDOT Project No. STP-29(58) Control Point 10 and Control Point 2. Coordinate Values are NAD/83(1995) and are Datum Adjusted by the Factor 1.00009.
4. Total of 0.231 Acs.± in Proposed Utility Easement.

Note: North for This Survey and Map is Tennessee Lambert Grid North. Position Co-ordinates Shown are Reduced to Grid Datum. Reference is North American Datum 1983(95). Distances Shown on this Map are Not Reduced to Grid Datum and No Geodetic Corrections were Applied.

MAP LEGEND

- Easement Line
- GAS — Proposed Gas Line
- - - Existing Gas Line
- W — Proposed Water Line
- - - Existing Water Line



CERTIFICATION OF ACCURACY

This is to Certify that the Property Surveyed is a "Category 2", Suburban and Subdivision Survey, with an Acceptable Linear Error of Closure Not to Exceed 1 in 7,500 and an Acceptable Angular Error of Closure Not to Exceed 25 Seconds Times the Square Root of the Number of Angles Turned. The Unadjusted Field Closure of the Survey Shown on this Map Does Meet or Exceeds Requirements.

CERTIFICATION OF SURVEY

This is to Certify that I am a Registered Land Surveyor, Duly Licensed to Practice Surveying in the State of Tennessee and that I Have Made this Survey and Prepared this Map from Said Survey and that Both are True and Correct to the Best of My Knowledge and Belief.

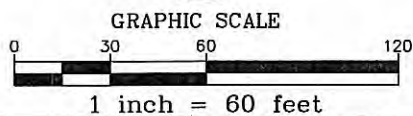
**PROPOSED UTILITY EASEMENT FOR:
HARRIMAN UTILITY BOARD**

WITHIN THE CORPORATE LIMITS OF HARRIMAN
FIRST CIVIL DISTRICT ~ ROANE COUNTY, TENNESSEE

SCALE: 1 INCH = 60 FEET
DATE: MAY 4, 2011

SURVEY BY:
LACKEY AND ASSOCIATES, INC.
214 MAIN STREET
OLIVER SPRINGS, TN 37840
PHONE: (865) 435-7663

DRAWING NO. 11-241



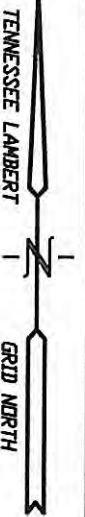
GENERAL NOTES

1. Easement is Located on Property Owned by Jimmy E. Barnes and Wife, Patricia E. Barnes Under a Correction Warranty Deed Recorded in Deed Book 1093 at Page 534, Warranty Deed Recorded in Deed Book S, Series 17 at Page 587 and Warranty Deed Recorded in Deed Book H, Series 17 at Page 447 With Exception of Deed to State of Tennessee Recorded in Deed Book 1377 at Page 366. Reference to Records Found in the Office of the Register of Deeds for Roane County, Tennessee. Easement is Located on Parcel 5, Group "F" on Roane County Tax Map 36G.
2. Easement is in Favor of Harriman Utility Board.
3. North and Position is NAD 1983(95) as Assumed From TDOT Project No. STP-29(58) Control Point 10 and Control Point 2. Coordinate Values are NAD/83(1995) and are Datum Adjusted by the Factor 1.00009.
4. Total of 0.083 Acs.± in Proposed Utility Easement.

Note: North for This Survey and Map is Tennessee Lambert Grid North. Position Co-ordinates Shown are Reduced to Grid Datum. Reference is North American Datum 1983(95). Distances Shown on this Map are Not Reduced to Grid Datum and No Geodetic Corrections were Applied.

MAP LEGEND

- Easement Line
- Proposed Gas Line
- Existing Gas Line
- Proposed Water Line
- Existing Water Line
- Existing Sanitary Sewer Line
- Proposed Sanitary Sewer Line
- Proposed Sanitary Sewer Manhole
- Iron Pin (Found)
- Iron Pipe (Found)

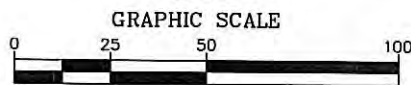



CERTIFICATION OF ACCURACY

This is to Certify that the Property Surveyed is a "Category 2", Suburban and Subdivision Survey, with an Acceptable Linear Error of Closure Not to Exceed 1 in 7,500 and an Acceptable Angular Error of Closure Not to Exceed 25 Seconds Times the Square Root of the Number of Angles Turned. The Unadjusted Field Closure of the Survey Shown on this Map Does Meet or Exceeds Requirements.

CERTIFICATION OF SURVEY

This is to Certify that I am a Registered Land Surveyor, Duly Licensed to Practice Surveying in the State of Tennessee and that I Have Made this Survey and Prepared this Map from Said Survey and that Both are True and Correct to the Best of My Knowledge and Belief.



1 inch = 50 feet

**PROPOSED UTILITY EASEMENT FOR:
HARRIMAN UTILITY BOARD
WITHIN THE CORPORATE LIMITS OF HARRIMAN
FIRST CIVIL DISTRICT ~ ROANE COUNTY, TENNESSEE**

SCALE: 1 INCH = 50 FEET
DATE: MAY 11, 2011

SURVEY BY:
LACKEY AND ASSOCIATES, INC.
214 MAIN STREET
OLIVER SPRINGS, TN 37840
PHONE: (865) 435-7663

DRAWING NO. 11-265

GENERAL NOTES

- Easement is Located on Property Owned by Herman E. Lowery and Wife, Vivian B. Lowery under a Warranty Deed Recorded in Deed Book F, Series 22 at Page 442 and Herman E. Lowery Under a Quit Claim Deed Recorded in Deed Book 1304 at Page 621 and Warranty Deed Recorded in Deed Book 1165 at Page 364, With Exception of Deed to State of Tennessee Pending Recording. Reference to Records Found in the Office of the Register of Deeds for Roane County, Tennessee. Easement is Located on Parcel 6 and Parcel 17, Group "F" on Roane County Tax Map 36G.
- Easement is in Favor of Harriman Utility Board.
- North and Position is NAD 1983(95) as Assumed From TDOT Project No. STP-29(58) Control Point 10 and Control Point 2. Coordinate Values are NAD/83(1995) and are Datum Adjusted by the Factor 1.00009.
- Total of 0.340 Acs.± in Proposed Utility Easement.

MAP LEGEND

- Easement Line
- Proposed Gas Line
- Existing Gas Line
- Proposed Water Line
- Existing Water Line
- Existing Sanitary Sewer Line
- Proposed Sanitary Sewer Line
- Proposed Sanitary Sewer Manhole
- Iron Pin (Found)
- Iron Pipe (Found)
- Spike (Found)

Note: North for This Survey and Map is Tennessee Lambert Grid North. Position Co-ordinates Shown are Reduced to Grid Datum. Reference is North American Datum 1983(95). Distances Shown on this Map are Not Reduced to Grid Datum and No Geodetic Corrections were Applied.



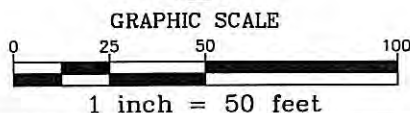

TENNESSEE LAMBERT GRID NORTH

CERTIFICATION OF ACCURACY

This is to Certify that the Property Surveyed is a "Category 2", Suburban and Subdivision Survey, with an Acceptable Linear Error of Closure Not to Exceed 1 in 7,500 and an Acceptable Angular Error of Closure Not to Exceed 25 Seconds Times the Square Root of the Number of Angles Turned. The Unadjusted Field Closure of the Survey Shown on this Map Does Meet or Exceeds Requirements.

CERTIFICATION OF SURVEY

This is to Certify that I am a Registered Land Surveyor, Duly Licensed to Practice Surveying in the State of Tennessee and that I Have Made this Survey and Prepared this Map from Said Survey and that Both are True and Correct to the Best of My Knowledge and Belief.



**PROPOSED UTILITY EASEMENT FOR:
HARRIMAN UTILITY BOARD**

WITHIN THE CORPORATE LIMITS OF HARRIMAN
FIRST CIVIL DISTRICT ~ ROANE COUNTY, TENNESSEE

SCALE: 1 INCH = 50 FEET
DATE: MAY 11, 2011

SURVEY BY:
LACKEY AND ASSOCIATES, INC.
214 MAIN STREET
OLIVER SPRINGS, TN 37840
PHONE: (865) 435-7663

DRAWING NO. 11-266

GENERAL NOTES

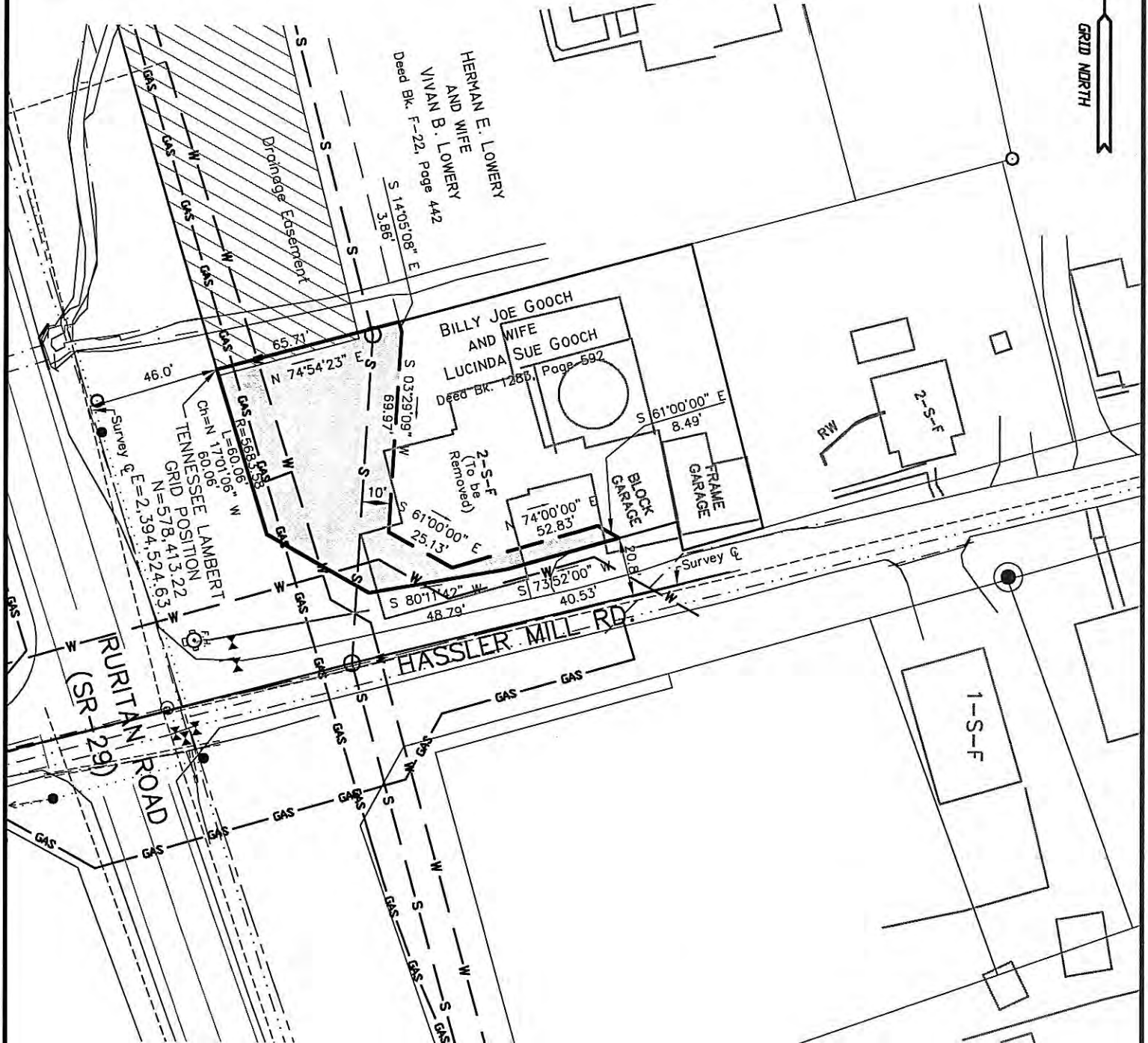
1. Easement is Located on Property Owned by Billy Joe Gooch and Wife, Lucinda Sue Gooch under a Warranty Deed Recorded in Deed Book 1283 at Page 592, With Exception of Deed to State of Tennessee Recorded in Deed Book 1360 at Page 469. Reference to Records Found in the Office of the Register of Deeds for Roane County, Tennessee. Easement is Located on Parcel 16, Group "F" on Roane County Tax Map 36G.
2. Easement is in Favor of Harriman Utility Board.
3. North and Position is NAD 1983(95) as Assumed From TDOT Project No. STP-29(58) Control Point 10 and Control Point 2. Coordinate Values are NAD/83(1995) and are Datum Adjusted by the Factor 1.00009.
4. Total of 0.107 Acs.± in Proposed Utility Easement.

MAP LEGEND

- Easement Line
- Proposed Gas Line
- Existing Gas Line
- Proposed Water Line
- Existing Water Line
- Existing Sanitary Sewer Line
- Proposed Sanitary Sewer Line
- Proposed Sanitary Sewer Manhole
- Iron Pin (Found)
- Iron Pipe (Found)
- Spike (Found)

Note: North for This Survey and Map is Tennessee Lambert Grid North. Position Co-ordinates Shown are Reduced to Grid Datum. Reference is North American Datum 1983(95). Distances Shown on this Map are Not Reduced to Grid Datum and No Geodetic Corrections were Applied.

TENNESSEE LAMBERT GRID NORTH

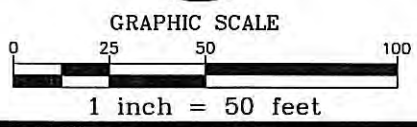


CERTIFICATION OF ACCURACY

This is to Certify that the Property Surveyed is a "Category 2", Suburban and Subdivision Survey, with an Acceptable Linear Error of Closure Not to Exceed 1 in 7,500 and an Acceptable Angular Error of Closure Not to Exceed 25 Seconds Times the Square Root of the Number of Angles Turned. The Unadjusted Field Closure of the Survey Shown on this Map Does Meet or Exceeds Requirements.

CERTIFICATION OF SURVEY

This is to Certify that I am a Registered Land Surveyor, Duly Licensed to Practice Surveying in the State of Tennessee and that I Have Made this Survey and Prepared this Map from Said Survey and that Both are True and Correct to the Best of My Knowledge and Belief.



**PROPOSED UTILITY EASEMENT FOR:
HARRIMAN UTILITY BOARD**

WITHIN THE CORPORATE LIMITS OF HARRIMAN
FIRST CIVIL DISTRICT ~ ROANE COUNTY, TENNESSEE

SCALE: 1 INCH = 50 FEET
DATE: MAY 11, 2011

SURVEY BY:
LACKEY AND ASSOCIATES, INC.
214 MAIN STREET
OLIVER SPRINGS, TN 37840
PHONE: (865) 435-7663

DRAWING NO. 11-268

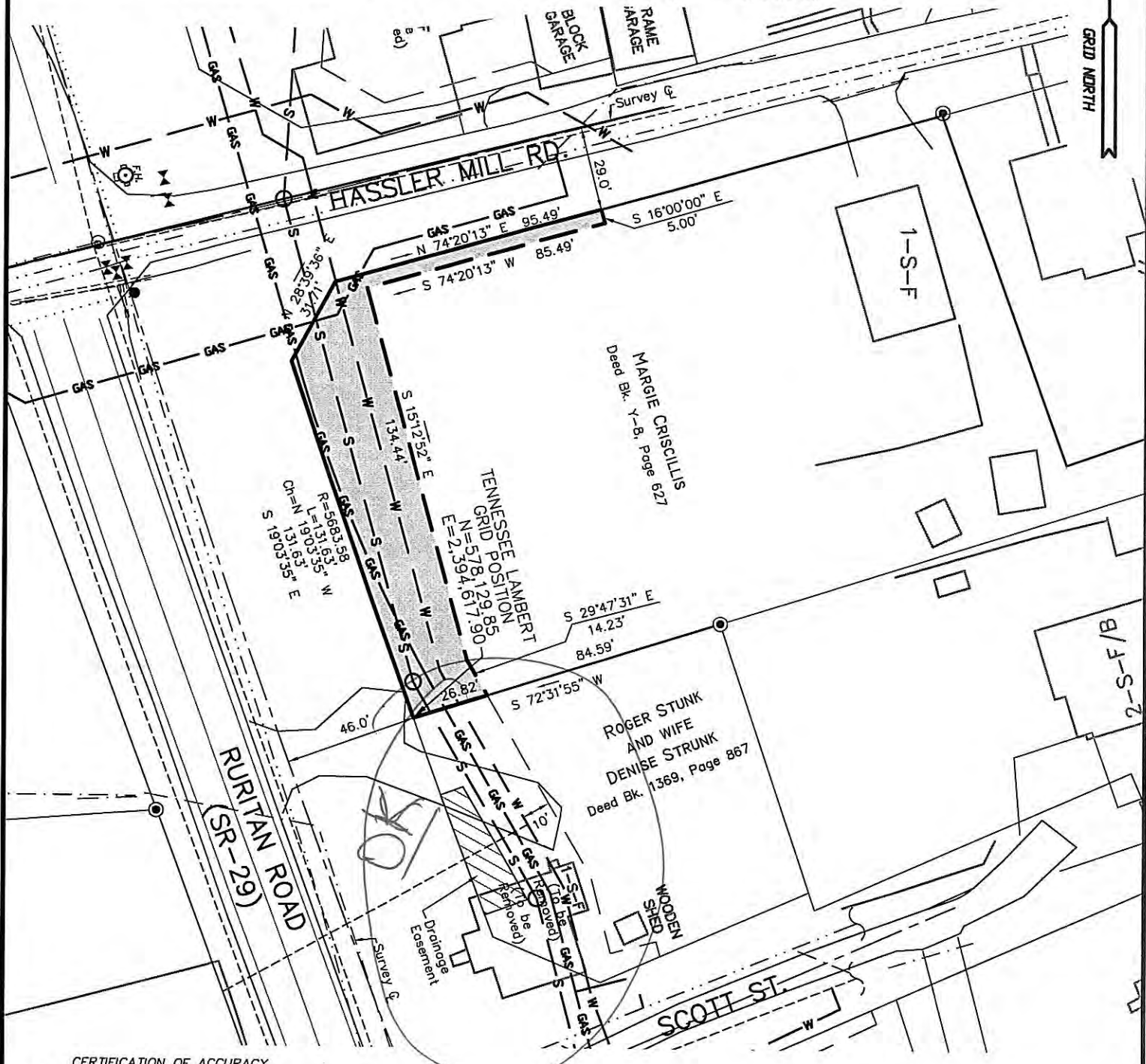
GENERAL NOTES

- Easement is Located on Property Owned by Margis Criscillis Under a Deed Recorded in Deed Book Y, Series 8 at Page 627, With Exception of Deed to State of Tennessee Pending Recording. Reference to Records Found in the Office of the Register of Deeds for Roane County, Tennessee. Easement is Located on Parcel 11, Group "J" on Roane County Tax Map 36C.
- Easement is in Favor of Harriman Utility Board.
- North and Position is NAD 1983(95) as Assumed From TDOT Project No. STP-29(58) Control Point 10 and Control Point 2. Coordinate Values are NAD/83(1995) and are Datum Adjusted by the Factor 1.00009.
- Total of 0.105 Acs.± in Proposed Utility Easement.

MAP LEGEND

- Easement Line
- Proposed Gas Line
- Existing Gas Line
- Proposed Water Line
- Existing Water Line
- Existing Sanitary Sewer Line
- Proposed Sanitary Sewer Line
- Proposed Sanitary Sewer Manhole
- Iron Pin (Found)
- Iron Pipe (Found)
- Spike (Found)

Note: North for This Survey and Map is Tennessee Lambert Grid North. Position Co-ordinates Shown are Reduced to Grid Datum. Reference is North American Datum 1983(95). Distances Shown on this Map are Not Reduced to Grid Datum and No Geodetic Corrections were Applied.

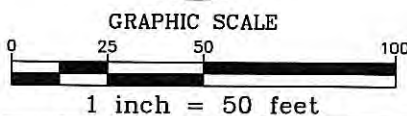


CERTIFICATION OF ACCURACY

This is to Certify that the Property Surveyed is a "Category 2", Suburban and Subdivision Survey, with an Acceptable Linear Error of Closure Not to Exceed 1 in 7,500 and an Acceptable Angular Error of Closure Not to Exceed 25 Seconds Times the Square Root of the Number of Angles Turned. The Unadjusted Field Closure of the Survey Shown on this Map Does Meet or Exceeds Requirements.

CERTIFICATION OF SURVEY

This is to Certify that I am a Registered Land Surveyor, Duly Licensed to Practice Surveying in the State of Tennessee and that I Have Made this Survey and Prepared this Map from Said Survey and that Both are True and Correct to the Best of My Knowledge and Belief.



PROPOSED UTILITY EASEMENT FOR:
HARRIMAN UTILITY BOARD
 WITHIN THE CORPORATE LIMITS OF HARRIMAN
 FIRST CIVIL DISTRICT ~ ROANE COUNTY, TENNESSEE

SCALE: 1 INCH = 50 FEET
 DATE: MAY 16, 2011

SURVEY BY:
LACKEY AND ASSOCIATES, INC.
 214 MAIN STREET
 OLIVER SPRINGS, TN 37840
 PHONE: (865) 435-7663

DRAWING NO. 11-284

GENERAL NOTES

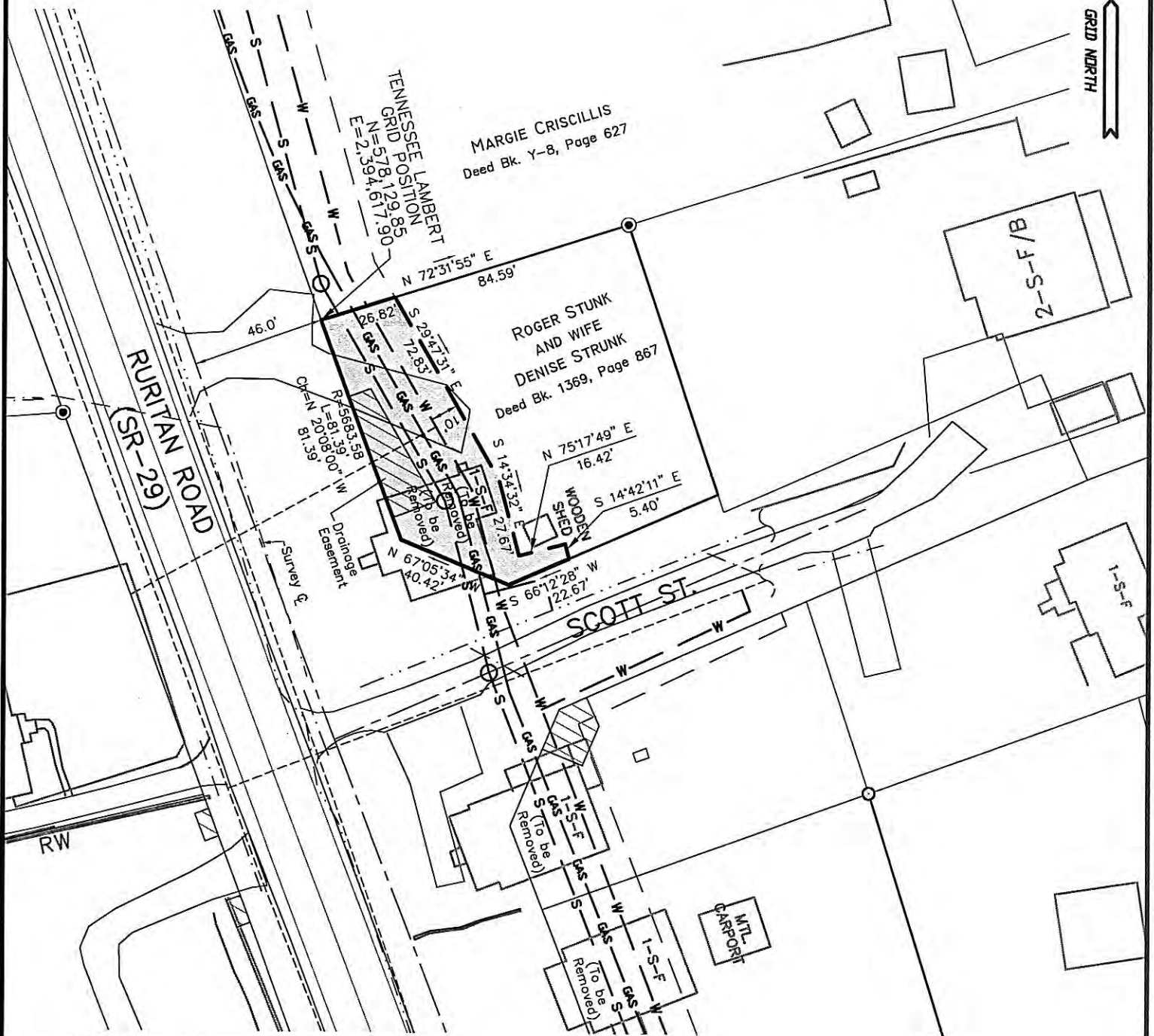
1. Easement is Located on Property Owned by Roger Strunk and Wife, Denise Strunk Under a Warranty Deed Recorded in Deed Book 1369 at Page 867, With Exception of Deed to State of Tennessee Pending Recording. Reference to Records Found in the Office of the Register of Deeds for Roane County, Tennessee. Easement is Located on Parcel 10, Group "J" on Roane County Tax Map 36G.
2. Easement is in Favor of Harriman Utility Board.
3. North and Position is NAD 1983(95) as Assumed From TDOT Project No. STP-29(58) Control Point 10 and Control Point 2. Coordinate Values are NAD/83(1995) and are Datum Adjusted by the Factor 1.00009.
4. Total of 0.079 Acs.± in Proposed Utility Easement.

MAP LEGEND

- Easement Line
- GAS — Proposed Gas Line
- - - Existing Gas Line
- W — Proposed Water Line
- - - Existing Water Line
- - - Existing Sanitary Sewer Line
- S — Proposed Sanitary Sewer Line
- Proposed Sanitary Sewer Manhole
- Iron Pin (Found)
- ⊙ Iron Pipe (Found)
- ⊕ Spike (Found)

Note: North for This Survey and Map is Tennessee Lambert Grid North. Position Co-ordinates Shown are Reduced to Grid Datum. Reference is North American Datum 1983(95). Distances Shown on this Map are Not Reduced to Grid Datum and No Geodetic Corrections were Applied.

TENNESSEE LAMBERT GRID NORTH

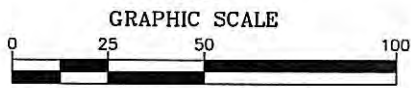


CERTIFICATION OF ACCURACY

This is to Certify that the Property Surveyed is a "Category 2", Suburban and Subdivision Survey, with an Acceptable Linear Error of Closure Not to Exceed 1 in 7,500 and an Acceptable Angular Error of Closure Not to Exceed 25 Seconds Times the Square Root of the Number of Angles Turned. The Unadjusted Field Closure of the Survey Shown on this Map Does Meet or Exceeds Requirements.

CERTIFICATION OF SURVEY

This is to Certify that I am a Registered Land Surveyor, Duly Licensed to Practice Surveying in the State of Tennessee and that I Have Made this Survey and Prepared this Map from Said Survey and that Both are True and Correct to the Best of My Knowledge and Belief.



1 inch = 50 feet

**PROPOSED UTILITY EASEMENT FOR:
HARRIMAN UTILITY BOARD
WITHIN THE CORPORATE LIMITS OF HARRIMAN**

FIRST CIVIL DISTRICT ~ ROANE COUNTY, TENNESSEE

**SCALE: 1 INCH = 50 FEET
DATE: MAY 16, 2011**

**SURVEY BY:
LACKEY AND ASSOCIATES, INC.
214 MAIN STREET
OLIVER SPRINGS, TN 37840
PHONE: (865) 435-7663**

DRAWING NO. 11-283

14

GENERAL NOTES

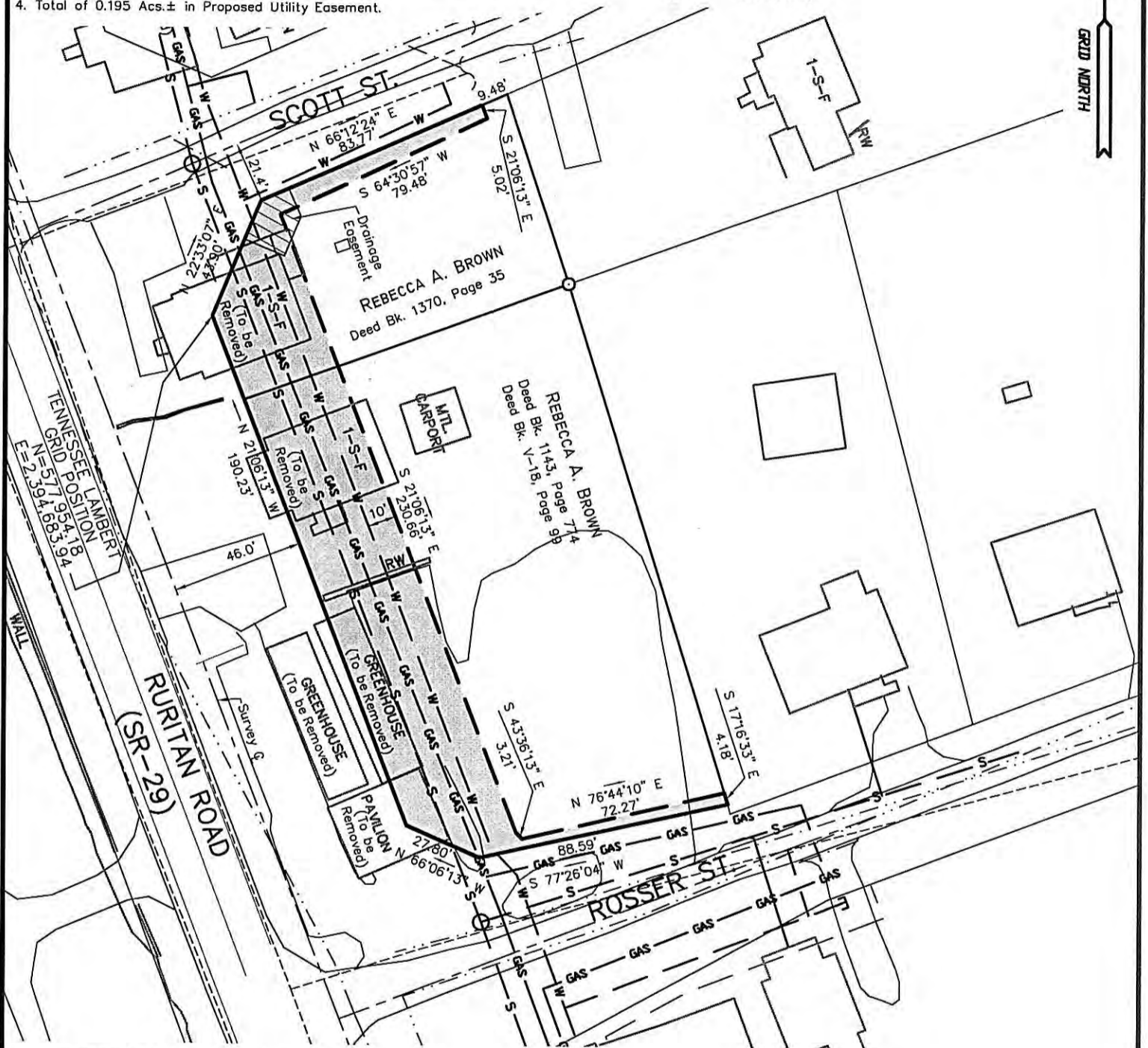
1. Easement is Located on Property Owned by Rebecca A. Brown Under a Warranty Deed Recorded in Deed Book 1370 at Page 35, Under a Deed of Correction Recorded in Deed Book 1143 at Page 774 and Under a Deed Recorded in Deed Book V, Series 18 at Page 99, With Exception of Deeds to State of Tennessee Recorded in Deed Book 1383 at Page 411 and in Deed Book 1352 at Page 648. Reference to Records Found in the Office of the Register of Deeds for Roane County, Tennessee. Easement is Located on Parcel 6, Group "J" on Roane County Tax Map 36G.
2. Easement is in Favor of Harriman Utility Board.
3. North and Position is NAD 1983(95) as Assumed From TDOT Project No. STP-29(58) Control Point 10 and Control Point 2. Coordinate Values are NAD/83(1995) and are Datum Adjusted by the Factor 1.00009.
4. Total of 0.195 Acs.± in Proposed Utility Easement.

MAP LEGEND

- Easement Line
- GAS — Proposed Gas Line
- - - Existing Gas Line
- W — Proposed Water Line
- - - Existing Water Line
- - - Existing Sanitary Sewer Line
- S — Proposed Sanitary Sewer Line
- Proposed Sanitary Sewer Manhole
- Iron Pin (Found)
- ⊙ Iron Pipe (Found)
- ⊗ Spike (Found)

Note: North for This Survey and Map is Tennessee Lambert Grid North. Position Co-ordinates Shown are Reduced to Grid Datum. Reference is North American Datum 1983(95). Distances Shown on this Map are Not Reduced to Grid Datum and No Geodetic Corrections were Applied.

TENNESSEE LAMBERT
GRID NORTH

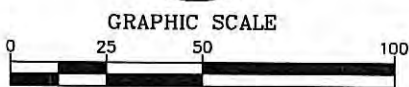


CERTIFICATION OF ACCURACY

This is to Certify that the Property Surveyed is a "Category 2", Suburban and Subdivision Survey, with an Acceptable Linear Error of Closure Not to Exceed 1 in 7,500 and an Acceptable Angular Error of Closure Not to Exceed 25 Seconds Times the Square Root of the Number of Angles Turned. The Unadjusted Field Closure of the Survey Shown on this Map Does Meet or Exceeds Requirements.

CERTIFICATION OF SURVEY

This is to Certify that I am a Registered Land Surveyor, Duly Licensed to Practice Surveying in the State of Tennessee and that I Have Made this Survey and Prepared this Map from Said Survey and that Both are True and Correct to the Best of My Knowledge and Belief.



1 inch = 50 feet

**PROPOSED UTILITY EASEMENT FOR:
HARRIMAN UTILITY BOARD
WITHIN THE CORPORATE LIMITS OF HARRIMAN
FIRST CIVIL DISTRICT ~ ROANE COUNTY, TENNESSEE**

SCALE: 1 INCH = 50 FEET
DATE: MAY 13, 2011

SURVEY BY:
LACKEY AND ASSOCIATES, INC.
214 MAIN STREET
OLIVER SPRINGS, TN 37840
PHONE: (865) 435-7663

DRAWING NO. 11-269

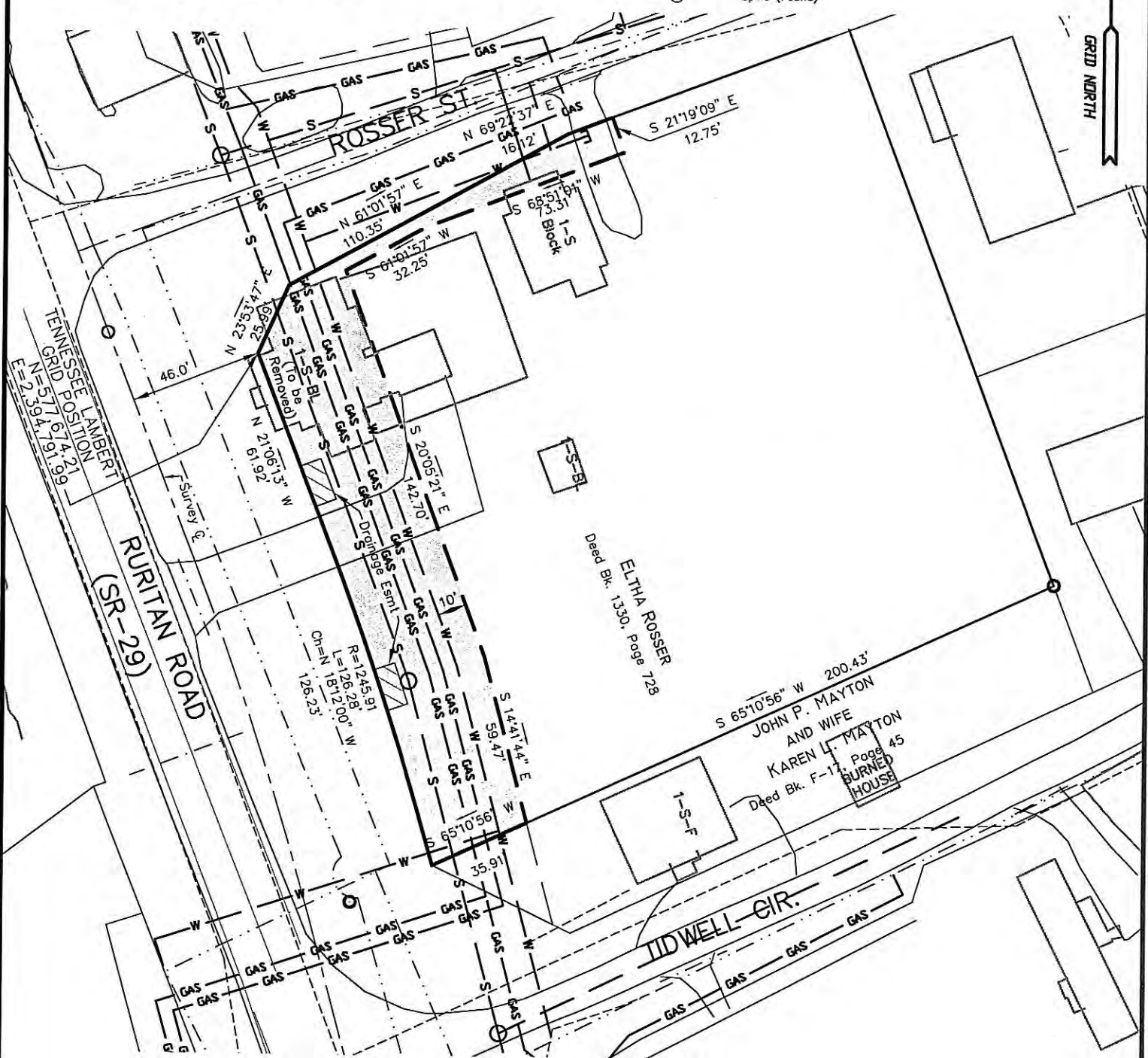
GENERAL NOTES

1. Easement is Located on Property Owned by Eltha Rosser Under a Quit Claim Deed Recorded in Deed Book 1330 at Page 728, With Exception of Deed to State of Tennessee Pending Recording. Reference to Records Found in the Office of the Register of Deeds for Roane County, Tennessee. Easement is Located on Parcel 3, Group "J" on Roane County Tax Map 36G.
2. Easement is in Favor of Harriman Utility Board.
3. North and Position is NAD 1983(95) as Assumed From TDOT Project No. STP-29(58) Control Point 10 and Control Point 2. Coordinate Values are NAD/83(1995) and are Datum Adjusted by the Factor 1.00009.
4. Total of 0.193 Acs.± in Proposed Utility Easement.

MAP LEGEND

- Easement Line
- Proposed Gas Line
- Existing Gas Line
- Proposed Water Line
- Existing Water Line
- Existing Sanitary Sewer Line
- Proposed Sanitary Sewer Line
- Proposed Sanitary Sewer Manhole
- Iron Pin (Found)
- Iron Pipe (Found)
- Spike (Found)

Note: North for This Survey and Map is Tennessee Lambert Grid North. Position Co-ordinates Shown are Reduced to Grid Datum. Reference is North American Datum 1983(95). Distances Shown on this Map are Not Reduced to Grid Datum and No Geodetic Corrections were Applied.

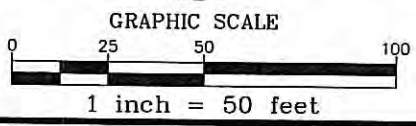


CERTIFICATION OF ACCURACY

This is to Certify that the Property Surveyed is a "Category 2", Suburban and Subdivision Survey, with an Acceptable Linear Error of Closure Not to Exceed 1 in 7,500 and an Acceptable Angular Error of Closure Not to Exceed 25 Seconds Times the Square Root of the Number of Angles Turned. The Unadjusted Field Closure of the Survey Shown on this Map Does Meet or Exceeds Requirements.

CERTIFICATION OF SURVEY

This is to Certify that I am a Registered Land Surveyor, Duly Licensed to Practice Surveying in the State of Tennessee and that I Have Made this Survey and Prepared this Map from Said Survey and that Both are True and Correct to the Best of My Knowledge and Belief.



**PROPOSED UTILITY EASEMENT FOR:
HARRIMAN UTILITY BOARD**

WITHIN THE CORPORATE LIMITS OF HARRIMAN
FIRST CIVIL DISTRICT ~ ROANE COUNTY, TENNESSEE

SCALE: 1 INCH = 50 FEET
DATE: MAY 13, 2011

SURVEY BY:
LACKEY AND ASSOCIATES, INC.
214 MAIN STREET
OLIVER SPRINGS, TN 37840
PHONE: (865) 435-7663

DRAWING NO. 11-274

GENERAL NOTES

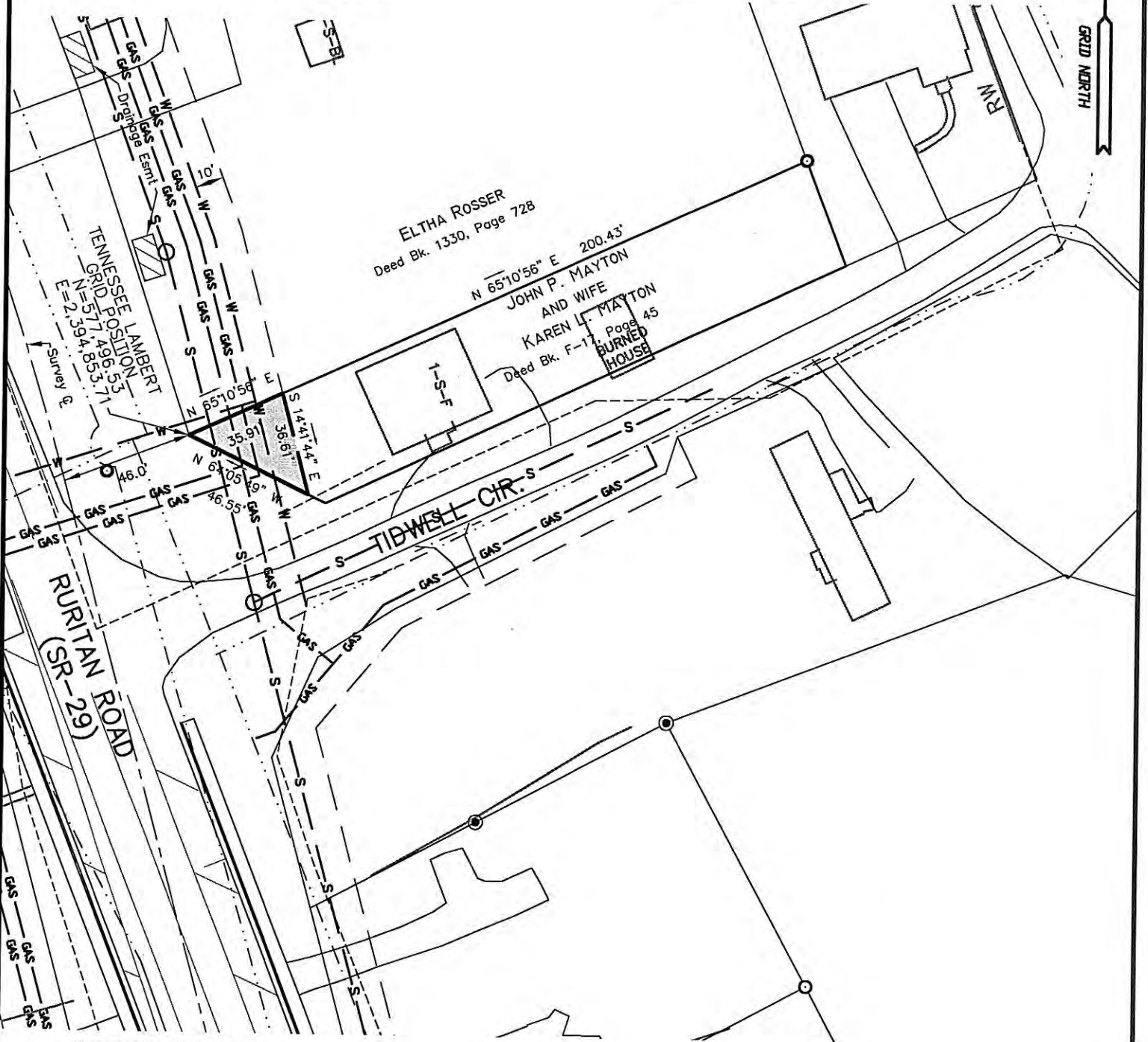
- Easement is Located on Property Owned by John P. Mayton and Wife, Karen L. Mayton Under a Warranty Deed Recorded in Deed Book F, Series 17 at Page 45, With Exception of Deed to State of Tennessee Recorded in Deed Book 1352 at Page 648. Reference to Records Found in the Office of the Register of Deeds for Roane County, Tennessee. Easement is Located on Parcel 2, Group "J" on Roane County Tax Map 36G.
- Easement is in Favor of Harriman Utility Board.
- North and Position is NAD 1983(95) as Assumed From TDOT Project No. STP-29(58) Control Point 10 and Control Point 2. Coordinate Values are NAD/83(1995) and are Datum Adjusted by the Factor 1.00009.
- Total of 0.015 Acs.± in Proposed Utility Easement.

MAP LEGEND

- Easement Line
- Proposed Gas Line
- Existing Gas Line
- Proposed Water Line
- Existing Water Line
- Existing Sanitary Sewer Line
- Proposed Sanitary Sewer Line
- Proposed Sanitary Sewer Manhole
- Iron Pin (Found)
- Iron Pipe (Found)
- Spike (Found)

Note: North for This Survey and Map is Tennessee Lambert Grid North. Position Co-ordinates Shown are Reduced to Grid Datum. Reference is North American Datum 1983(95). Distances Shown on this Map are Not Reduced to Grid Datum and No Geodetic Corrections were Applied.

TENNESSEE LAMBERT GRID NORTH

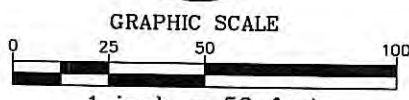



CERTIFICATION OF ACCURACY

This is to Certify that the Property Surveyed is a "Category 2", Suburban and Subdivision Survey, with an Acceptable Linear Error of Closure Not to Exceed 1 in 7,500 and an Acceptable Angular Error of Closure Not to Exceed 25 Seconds Times the Square Root of the Number of Angles Turned. The Unadjusted Field Closure of the Survey Shown on this Map Does Meet or Exceeds Requirements.

CERTIFICATION OF SURVEY

This is to Certify that I am a Registered Land Surveyor, Duly Licensed to Practice Surveying in the State of Tennessee and that I Have Made this Survey and Prepared this Map from Said Survey and that Both are True and Correct to the Best of My Knowledge and Belief.



**PROPOSED UTILITY EASEMENT FOR:
HARRIMAN UTILITY BOARD
WITHIN THE CORPORATE LIMITS OF HARRIMAN
FIRST CIVIL DISTRICT ~ ROANE COUNTY, TENNESSEE**

SCALE: 1 INCH = 50 FEET
DATE: MAY 13, 2011

SURVEY BY:
LACKEY AND ASSOCIATES, INC.
214 MAIN STREET
OLIVER SPRINGS, TN 37840
PHONE: (865) 435-7663

DRAWING NO. 11-275

GENERAL NOTES

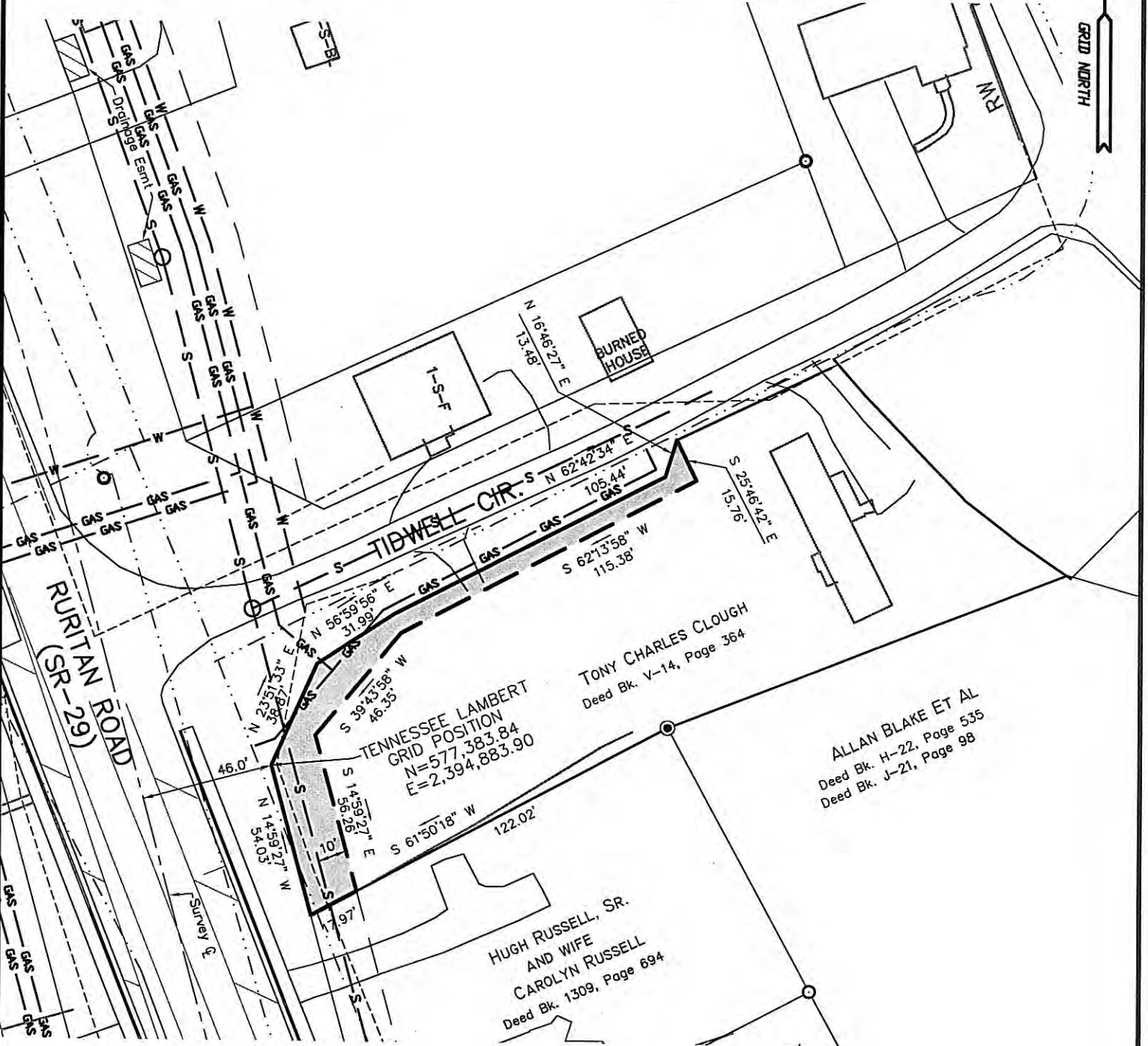
1. Easement is Located on Property Owned by Tony Clough Under a Warranty Deed Recorded in Deed Book V, Series 14 at Page 364, With Exception of Deed to State of Tennessee Recorded in Deed Book 1372 at Page 354. Reference to Records Found in the Office of the Register of Deeds for Roane County, Tennessee. Easement is Located on Parcel 44, Group "A" on Roane County Tax Map 36G, Control Map 36K.
2. Easement is in Favor of Harriman Utility Board.
3. North and Position is NAD 1983(95) as Assumed From TDOT Project No. STP-29(58) Control Point 10 and Control Point 2. Coordinate Values are NAD/83(1995) and are Datum Adjusted by the Factor 1.00009.
4. Total of 0.056 Acs.± in Proposed Utility Easement.

MAP LEGEND

- Easement Line
- Proposed Gas Line
- Existing Gas Line
- Proposed Water Line
- Existing Water Line
- Existing Sanitary Sewer Line
- Proposed Sanitary Sewer Line
- Proposed Sanitary Sewer Manhole
- Iron Pin (Found)
- Iron Pipe (Found)
- Spike (Found)

Note: North for This Survey and Map is Tennessee Lambert Grid North. Position Co-ordinates Shown are Reduced to Grid Datum. Reference is North American Datum 1983(95). Distances Shown on this Map are Not Reduced to Grid Datum and No Geodetic Corrections were Applied.

TENNESSEE LAMBERT
GRID NORTH

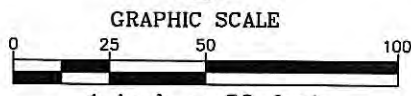


CERTIFICATION OF ACCURACY

This is to Certify that the Property Surveyed is a "Category 2", Suburban and Subdivision Survey, with an Acceptable Linear Error of Closure Not to Exceed 1 in 7,500 and an Acceptable Angular Error of Closure Not to Exceed 25 Seconds Times the Square Root of the Number of Angles Turned. The Unadjusted Field Closure of the Survey Shown on this Map Does Meet or Exceeds Requirements.

CERTIFICATION OF SURVEY

This is to Certify that I am a Registered Land Surveyor, Duly Licensed to Practice Surveying in the State of Tennessee and that I Have Made this Survey and Prepared this Map from Said Survey and that Both are True and Correct to the Best of My Knowledge and Belief.



**PROPOSED UTILITY EASEMENT FOR:
HARRIMAN UTILITY BOARD
WITHIN THE CORPORATE LIMITS OF HARRIMAN
FIRST CIVIL DISTRICT ~ ROANE COUNTY, TENNESSEE**

SCALE: 1 INCH = 50 FEET
DATE: MAY 13, 2011

SURVEY BY:
LACKEY AND ASSOCIATES, INC.
214 MAIN STREET
OLIVER SPRINGS, TN 37840
PHONE: (865) 435-7663

DRAWING NO. 11-276

GENERAL NOTES

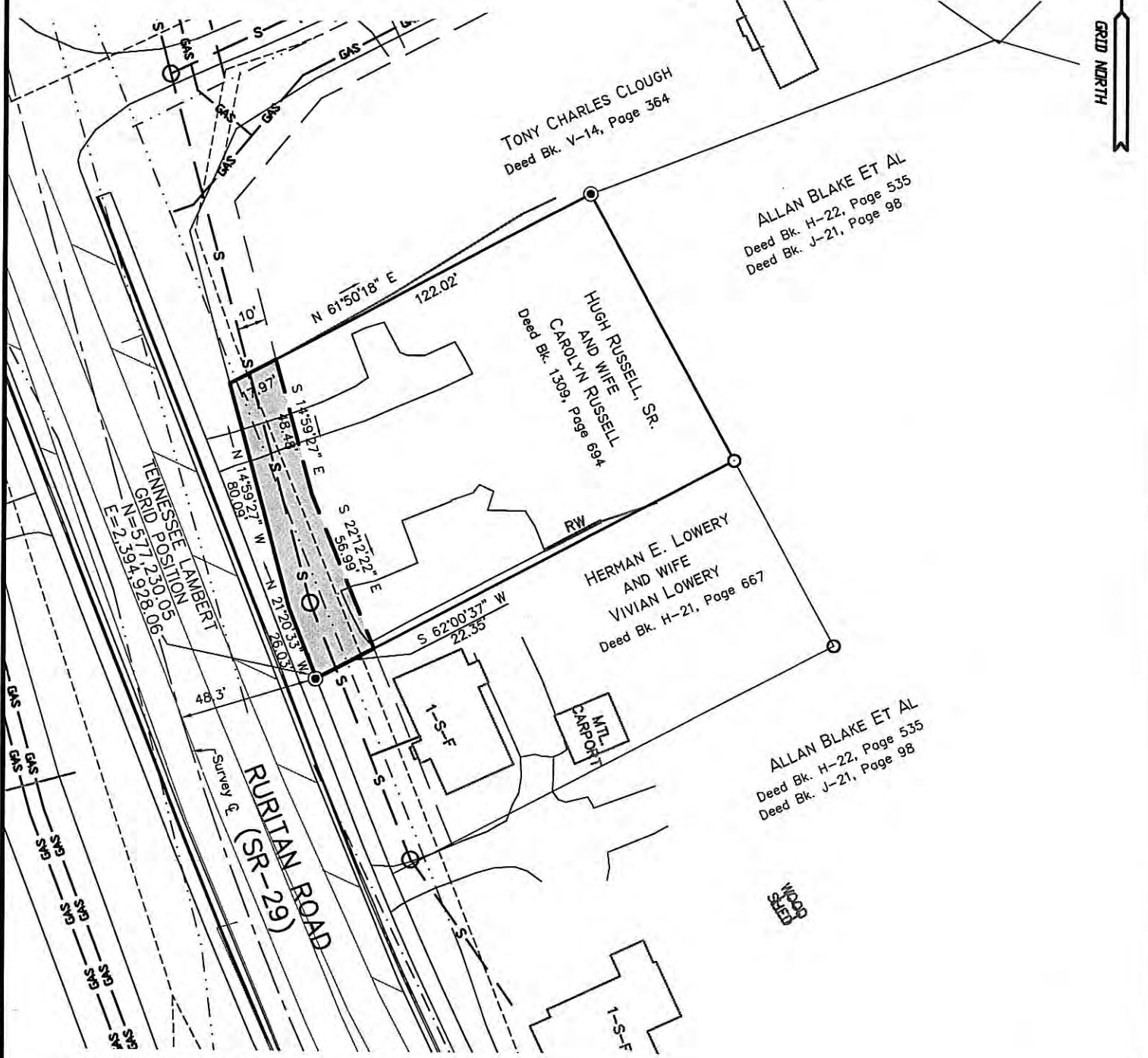
- Easement is Located on Property Owned by Hugh Russell, Sr. and Wife, Carolyn Russell Under a Warranty Deed Recorded in Deed Book 1309 at Page 694, With Exception of Deed to State of Tennessee Pending Recording. Reference to Records Found in the Office of the Register of Deeds for Roane County, Tennessee. Easement is Located on Parcel 43, Group "A" on Roane County Tax Map 36G, Control Map 36K.
- Easement is in Favor of Harriman Utility Board.
- North and Position is NAD 1983(95) as Assumed From TDOT Project No. STP-29(58) Control Point 10 and Control Point 2. Coordinate Values are NAD/83(1995) and are Datum Adjusted by the Factor 1.00009.
- Total of 0.047 Acs.± in Proposed Utility Easement.

MAP LEGEND

- Easement Line
- Proposed Gas Line
- Existing Gas Line
- Proposed Water Line
- Existing Water Line
- Existing Sanitary Sewer Line
- Proposed Sanitary Sewer Line
- Proposed Sanitary Sewer Manhole
- Iron Pin (Found)
- Iron Pipe (Found)
- Spike (Found)

Note: North for This Survey and Map is Tennessee Lambert Grid North. Position Co-ordinates Shown are Reduced to Grid Datum. Reference is North American Datum 1983(95). Distances Shown on this Map are Not Reduced to Grid Datum and No Geodetic Corrections were Applied.

TENNESSEE LAMBERT GRID NORTH

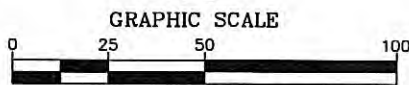


CERTIFICATION OF ACCURACY

This is to Certify that the Property Surveyed is a "Category 2", Suburban and Subdivision Survey, with an Acceptable Linear Error of Closure Not to Exceed 1 in 7,500 and an Acceptable Angular Error of Closure Not to Exceed 25 Seconds Times the Square Root of the Number of Angles Turned. The Unadjusted Field Closure of the Survey Shown on this Map Does Meet or Exceeds Requirements.

CERTIFICATION OF SURVEY

This is to Certify that I am a Registered Land Surveyor, Duly Licensed to Practice Surveying in the State of Tennessee and that I Have Made this Survey and Prepared this Map from Said Survey and that Both are True and Correct to the Best of My Knowledge and Belief.



1 inch = 50 feet

PROPOSED UTILITY EASEMENT FOR:
HARRIMAN UTILITY BOARD
 WITHIN THE CORPORATE LIMITS OF HARRIMAN
 FIRST CIVIL DISTRICT ~ ROANE COUNTY, TENNESSEE

SCALE: 1 INCH = 50 FEET
 DATE: MAY 13, 2011

SURVEY BY:
LACKEY AND ASSOCIATES, INC.
 214 MAIN STREET
 OLIVER SPRINGS, TN 37840
 PHONE: (865) 435-7663

DRAWING NO. 11-277

GENERAL NOTES

- Easement is Located on Property Owned by Dennis Gary Baker Under a Warranty Deed Recorded in Deed Book Q, Series 17 at Page 544, Warranty Deed Recorded in Deed Book Q, Series 21 at Page 161, Warranty Deed Recorded in Deed Book P, Series 21 at Page 688 and Under a Quit Claim Deed Recorded in Deed Book X, Series 21 at Page 164, With Exception of Deed to State of Tennessee Pending Recording. Reference to Records Found in the Office of the Register of Deeds for Roane County, Tennessee. Easement is Located on Parcel 3, Group "J" on Roane County Tax Map 36B.
- Easement is in Favor of Harriman Utility Board.
- North and Position is NAD 1983(95) as Assumed From TDOT Project No. STP-29(58) Control Point 10 and Control Point 2. Coordinate Values are NAD/83(1995) and are Datum Adjusted by the Factor 1.00009.
- Total of 0.078 Acs.± in Proposed Utility Easement.

MAP LEGEND

- Easement Line
- Proposed Gas Line
- Existing Gas Line
- Proposed Water Line
- Existing Water Line
- Existing Sanitary Sewer Line
- Nail (Found)
- Iron Pin (Found)
- Spike (Found)

Note: North for This Survey and Map is Tennessee Lambert Grid North. Position Co-ordinates Shown are Reduced to Grid Datum. Reference is North American Datum 1983(95). Distances Shown on this Map are Not Reduced to Grid Datum and No Geodetic Corrections were Applied.

TENNESSEE LAMBERT

GRID NORTH

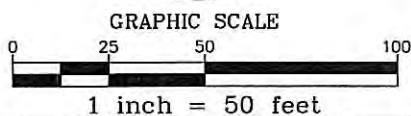


CERTIFICATION OF ACCURACY

This is to Certify that the Property Surveyed is a "Category 2", Suburban and Subdivision Survey, with an Acceptable Linear Error of Closure Not to Exceed 1 in 7,500 and an Acceptable Angular Error of Closure Not to Exceed 25 Seconds Times the Square Root of the Number of Angles Turned. The Unadjusted Field Closure of the Survey Shown on this Map Does Meet or Exceeds Requirements.

CERTIFICATION OF SURVEY

This is to Certify that I am a Registered Land Surveyor, Duly Licensed to Practice Surveying in the State of Tennessee and that I Have Made this Survey and Prepared this Map from Said Survey and that Both are True and Correct to the Best of My Knowledge and Belief.



PROPOSED UTILITY EASEMENT FOR:
HARRIMAN UTILITY BOARD
 WITHIN THE CORPORATE LIMITS OF HARRIMAN
 FIRST CIVIL DISTRICT ~ ROANE COUNTY, TENNESSEE

SCALE: 1 INCH = 50 FEET
 DATE: MAY 6, 2011

SURVEY BY:
LACKEY AND ASSOCIATES, INC.
 214 MAIN STREET
 OLIVER SPRINGS, TN 37840
 PHONE: (865) 435-7663

DRAWING NO. 11-247

GENERAL NOTES

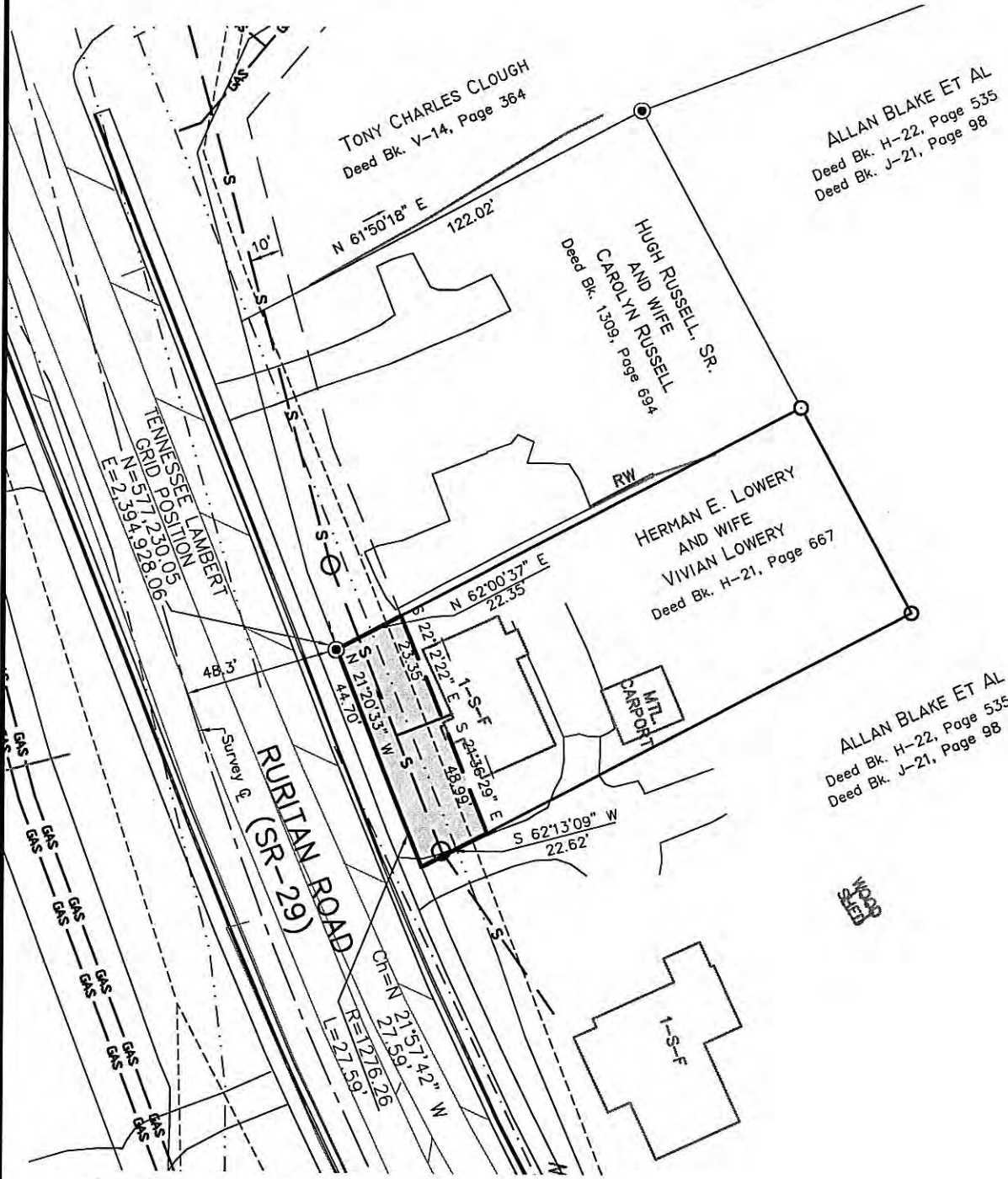
1. Easement is Located on Property Owned by Herman E. Lowery and Wife, Vivian Lowery Under a Warranty Deed Recorded in Deed Book H, Series 21 at Page 667, With Exception of Deed to State of Tennessee Pending Recording. Reference to Records Found in the Office of the Register of Deeds for Roane County, Tennessee. Easement is Located on Parcel 42, Group "A" on Roane County Tax Map 36G, Control Map 36K.
2. Easement is in Favor of Harriman Utility Board.
3. North and Position is NAD 1983(95) as Assumed From TDOT Project No. STP-29(58) Control Point 10 and Control Point 2. Coordinate Values are NAD/83(1995) and are Datum Adjusted by the Factor 1.00009.
4. Total of 0.047 Acs.± in Proposed Utility Easement.

MAP LEGEND

- Easement Line
- Proposed Gas Line
- Existing Gas Line
- Proposed Water Line
- Existing Water Line
- Existing Sanitary Sewer Line
- Proposed Sanitary Sewer Line
- Proposed Sanitary Sewer Manhole
- Iron Pin (Found)
- Iron Pipe (Found)
- Spike (Found)

Note: North for This Survey and Map is Tennessee Lambert Grid North. Position Co-ordinates Shown are Reduced to Grid Datum. Reference is North American Datum 1983(95). Distances Shown on this Map are Not Reduced to Grid Datum and No Geodetic Corrections were Applied.

TENNESSEE LAMBERT
GRID NORTH

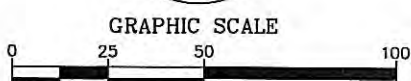


CERTIFICATION OF ACCURACY

This is to Certify that the Property Surveyed is a "Category 2", Suburban and Subdivision Survey, with an Acceptable Linear Error of Closure Not to Exceed 1 in 7,500 and an Acceptable Angular Error of Closure Not to Exceed 25 Seconds Times the Square Root of the Number of Angles Turned. The Unadjusted Field Closure of the Survey Shown on this Map Does Meet or Exceeds Requirements.

CERTIFICATION OF SURVEY

This is to Certify that I am a Registered Land Surveyor, Duly Licensed to Practice Surveying in the State of Tennessee and that I Have Made this Survey and Prepared this Map from Said Survey and that Both are True and Correct to the Best of My Knowledge and Belief.



1 inch = 50 feet

**PROPOSED UTILITY EASEMENT FOR:
HARRIMAN UTILITY BOARD
WITHIN THE CORPORATE LIMITS OF HARRIMAN
FIRST CIVIL DISTRICT ~ ROANE COUNTY, TENNESSEE**

SCALE: 1 INCH = 50 FEET
DATE: MAY 13, 2011

SURVEY BY:
LACKEY AND ASSOCIATES, INC.
214 MAIN STREET
OLIVER SPRINGS, TN 37840
PHONE: (865) 435-7663

DRAWING NO. 11-278

20

GENERAL NOTES

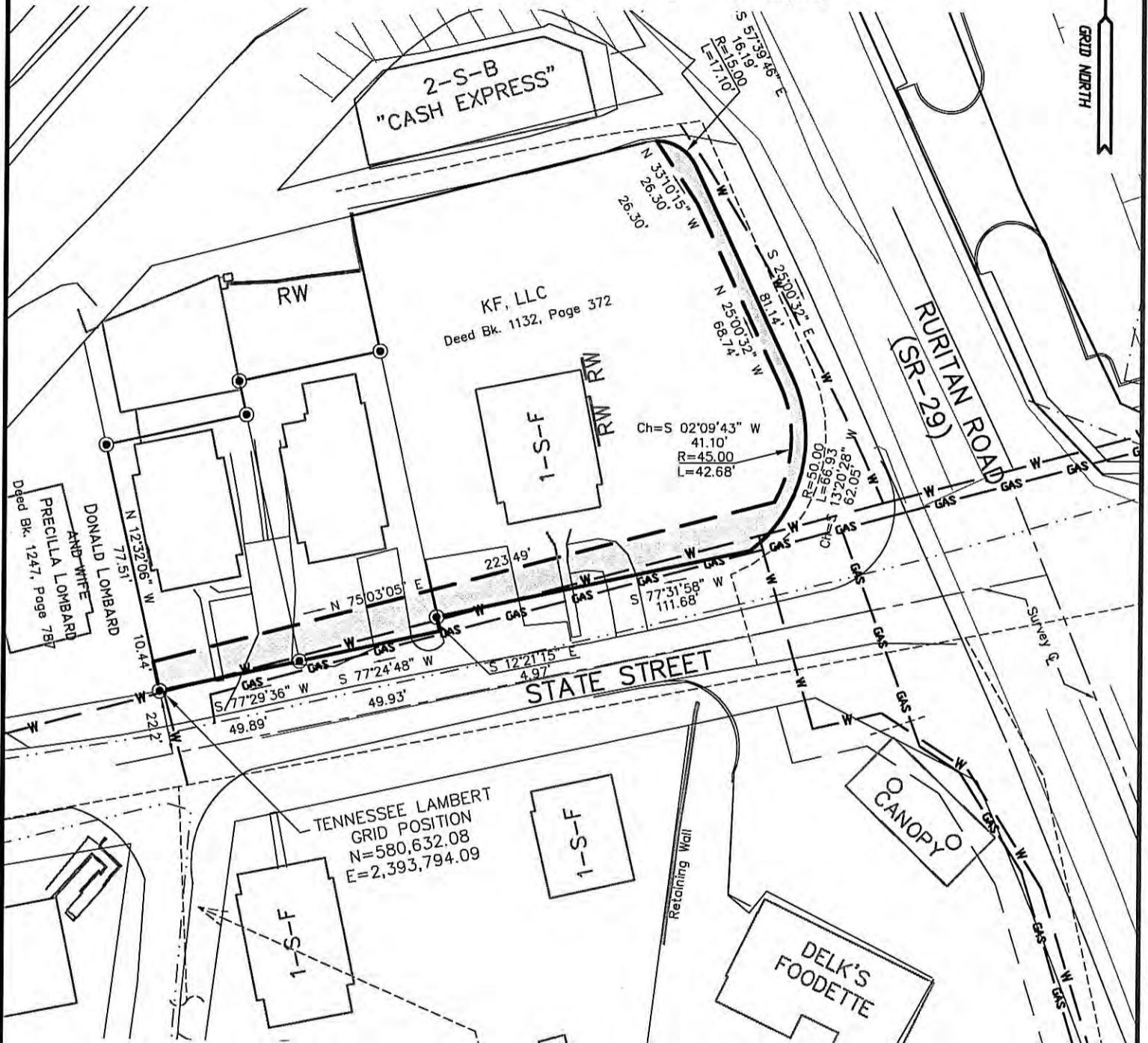
1. Easement is Located on Property Owned by K F, LLC Under a Warranty Deed Recorded in Deed Book 1132 at Page 372, With Exception of Deed to State of Tennessee Recorded in Deed Book 1381 at Page 243. Reference to Records Found in the Office of the Register of Deeds for Roane County, Tennessee. Easement is Located on Parcels 3, 4 and 5, Group "E" on Roane County Tax Map 36B.
2. Easement is in Favor of Harriman Utility Board.
3. North and Position is NAD 1983(95) as Assumed From TDOT Project No. STP-29(58) Control Point 10 and Control Point 2. Coordinate Values are NAD/83(1995) and are Datum Adjusted by the Factor 1.00009.
4. Total of 0.079 Acs.± in Proposed Utility Easement.

MAP LEGEND

- Easement Line
- Proposed Gas Line
- Existing Gas Line
- Proposed Water Line
- Existing Water Line
- Existing Sanitary Sewer
- Proposed Sanitary Sewer Line
- Proposed Sanitary Sewer Manhole
- Iron Pipe (Found)
- Iron Pin (Found)

Note: North for This Survey and Map is Tennessee Lambert Grid North. Position Co-ordinates Shown are Reduced to Grid Datum. Reference is North American Datum 1983(95). Distances Shown on this Map are Not Reduced to Grid Datum and No Geodetic Corrections were Applied.

TENNESSEE LAMBERT GRID NORTH

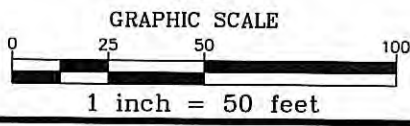


CERTIFICATION OF ACCURACY

This is to Certify that the Property Surveyed is a "Category 2", Suburban and Subdivision Survey, with an Acceptable Linear Error of Closure Not to Exceed 1 in 7,500 and an Acceptable Angular Error of Closure Not to Exceed 25 Seconds Times the Square Root of the Number of Angles Turned. The Unadjusted Field Closure of the Survey Shown on this Map Does Meet or Exceeds Requirements.

CERTIFICATION OF SURVEY

This is to Certify that I am a Registered Land Surveyor, Duly Licensed to Practice Surveying in the State of Tennessee and that I Have Made this Survey and Prepared this Map from Said Survey and that Both are True and Correct to the Best of My Knowledge and Belief.



**PROPOSED UTILITY EASEMENT FOR:
HARRIMAN UTILITY BOARD**

WITHIN THE CORPORATE LIMITS OF HARRIMAN
FIRST CIVIL DISTRICT ~ ROANE COUNTY, TENNESSEE

SCALE: 1 INCH = 50 FEET
DATE: MAY 16, 2011

SURVEY BY:
LACKEY AND ASSOCIATES, INC.
214 MAIN STREET
OLIVER SPRINGS, TN 37840
PHONE: (865) 435-7663

DRAWING NO. 11-282

GENERAL NOTES

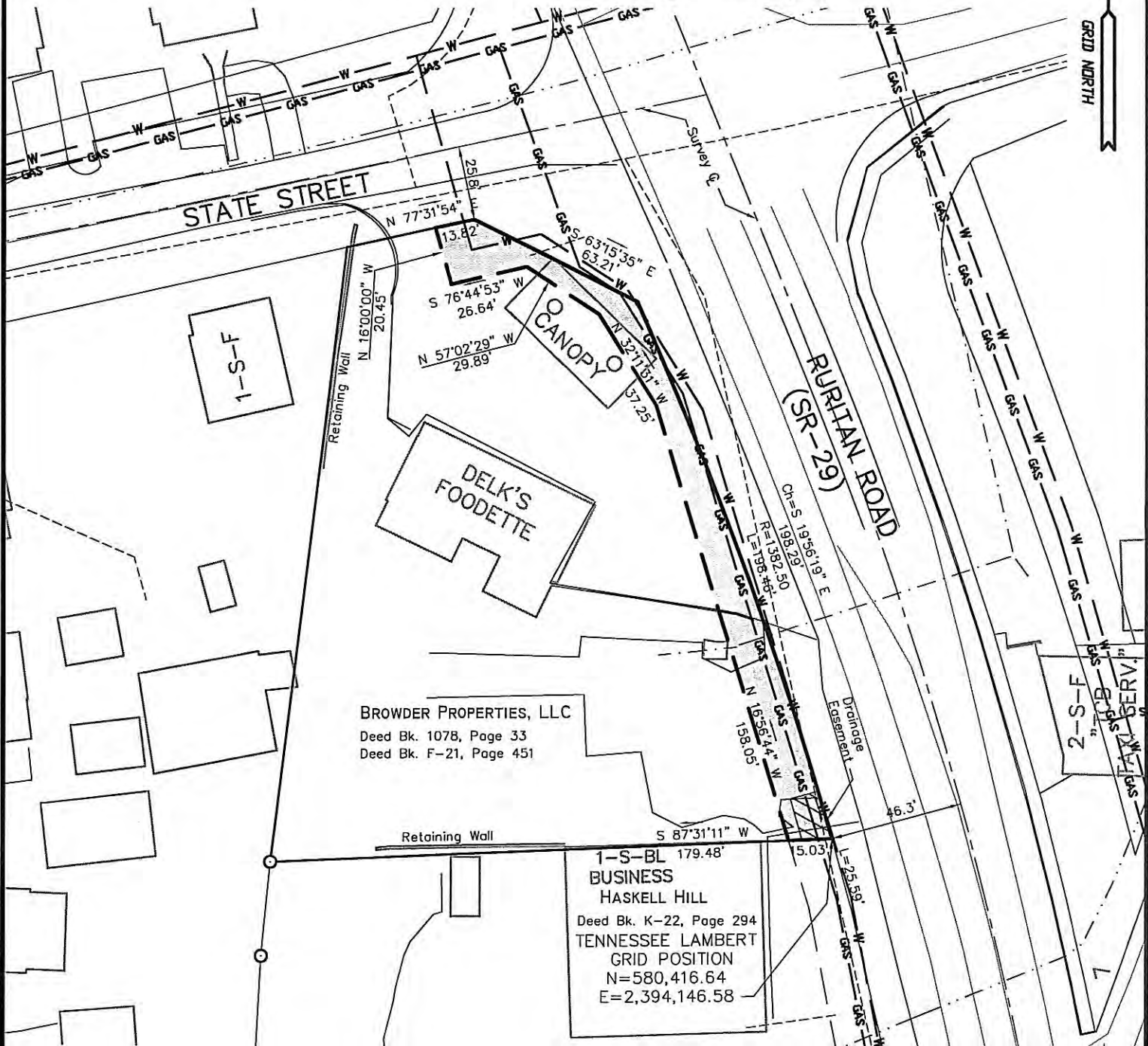
- Easement is Located on Property Owned by Brower Properties, LLC Under a Quit Claim Deed Recorded in Deed Book F, Series 21 at Page 451 and Under a Warranty Deed Recorded in Deed Book 1078 at Page 33, With Exception of Deed to State of Tennessee Pending Recording. Reference to Records Found in the Office of the Register of Deeds for Roane County, Tennessee. Easement is Located on Parcels 3 and 4, Group "F" on Roane County Tax Map 36B.
- Easement is in Favor of Harriman Utility Board.
- North and Position is NAD 1983(95) as Assumed From TDOT Project No. STP-29(58) Control Point 10 and Control Point 2. Coordinate Values are NAD/83(1995) and are Datum Adjusted by the Factor 1.00009.
- Total of 0.075 Acs.± in Proposed Utility Easement.

MAP LEGEND

- Easement Line
- Proposed Gas Line
- Existing Gas Line
- Proposed Water Line
- Existing Water Line
- Existing Sanitary Sewer
- Proposed Sanitary Sewer Line
- Proposed Sanitary Sewer Manhole
- Iron Pipe (Found)
- Iron Pin (Found)

Note: North for This Survey and Map is Tennessee Lambert Grid North. Position Co-ordinates Shown are Reduced to Grid Datum. Reference is North American Datum 1983(95). Distances Shown on this Map are Not Reduced to Grid Datum and No Geodetic Corrections were Applied.

TENNESSEE LAMBERT
GRID NORTH

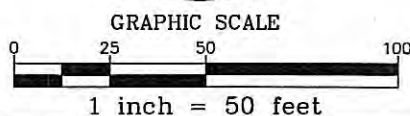



CERTIFICATION OF ACCURACY

This is to Certify that the Property Surveyed is a "Category 2", Suburban and Subdivision Survey, with an Acceptable Linear Error of Closure Not to Exceed 1 in 7,500 and an Acceptable Angular Error of Closure Not to Exceed 25 Seconds Times the Square Root of the Number of Angles Turned. The Unadjusted Field Closure of the Survey Shown on this Map Does Meet or Exceeds Requirements.

CERTIFICATION OF SURVEY

This is to Certify that I am a Registered Land Surveyor, Duly Licensed to Practice Surveying in the State of Tennessee and that I Have Made this Survey and Prepared this Map from Said Survey and that Both are True and Correct to the Best of My Knowledge and Belief.



**PROPOSED UTILITY EASEMENT FOR:
HARRIMAN UTILITY BOARD**

WITHIN THE CORPORATE LIMITS OF HARRIMAN
FIRST CIVIL DISTRICT ~ ROANE COUNTY, TENNESSEE

SCALE: 1 INCH = 50 FEET
DATE: MAY 6, 2011

SURVEY BY:
LACKEY AND ASSOCIATES, INC.
214 MAIN STREET
OLIVER SPRINGS, TN 37840
PHONE: (865) 435-7663

DRAWING NO. 11-246

GENERAL NOTES

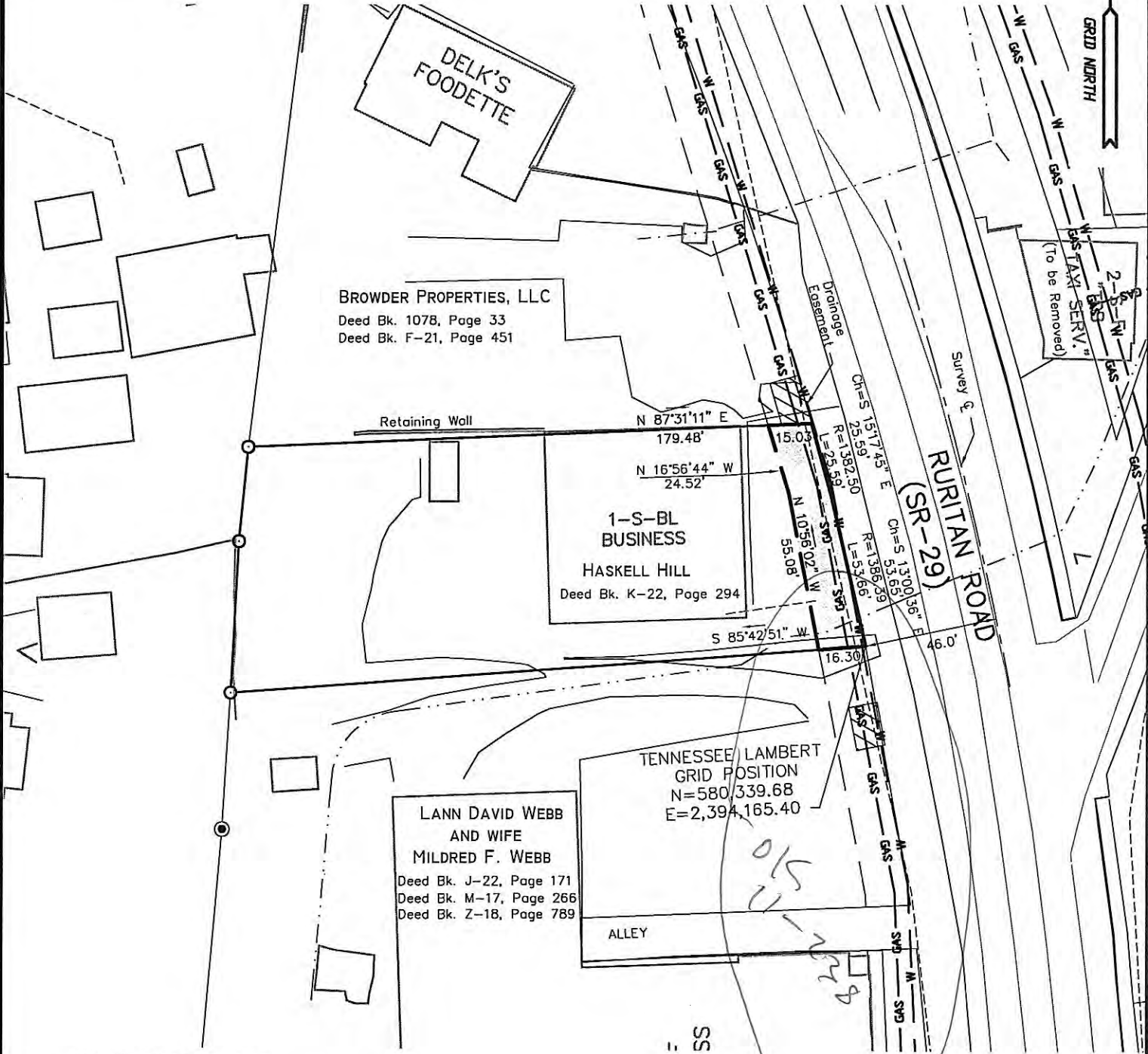
- Easement is Located on Property Owned by Haskell Hill Under a Warranty Deed Recorded in Deed Book K, Series 22 at Page 294, With Exception of Deed to State of Tennessee Pending Recording. Reference to Records Found in the Office of the Register of Deeds for Roane County, Tennessee. Easement is Located on Parcel 5, Group "F" on Roane County Tax Map 36B.
- Easement is in Favor of Harriman Utility Board.
- North and Position is NAD 1983(95) as Assumed From TDOT Project No. STP-29(58) Control Point 10 and Control Point 2. Coordinate Values are NAD/83(1995) and are Datum Adjusted by the Factor 1.00009.
- Total of 0.027 Acs.± in Proposed Utility Easement.

MAP LEGEND

- Easement Line
- Proposed Gas Line
- Existing Gas Line
- Proposed Water Line
- Existing Water Line
- Existing Sanitary Sewer
- Proposed Sanitary Sewer Line
- Proposed Sanitary Sewer Manhole
- Iron Pipe (Found)
- Iron Pin (Found)

Note: North for This Survey and Map is Tennessee Lambert Grid North. Position Co-ordinates Shown are Reduced to Grid Datum. Reference is North American Datum 1983(95). Distances Shown on this Map are Not Reduced to Grid Datum and No Geodetic Corrections were Applied.

TENNESSEE LAMBERT GRID NORTH

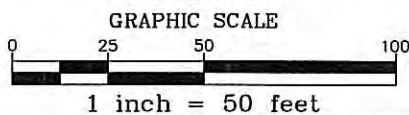


CERTIFICATION OF ACCURACY

This is to Certify that the Property Surveyed is a "Category 2", Suburban and Subdivision Survey, with an Acceptable Linear Error of Closure Not to Exceed 1 in 7,500 and an Acceptable Angular Error of Closure Not to Exceed 25 Seconds Times the Square Root of the Number of Angles Turned. The Unadjusted Field Closure of the Survey Shown on this Map Does Meet or Exceeds Requirements.

CERTIFICATION OF SURVEY

This is to Certify that I am a Registered Land Surveyor, Duly Licensed to Practice Surveying in the State of Tennessee and that I Have Made this Survey and Prepared this Map from Said Survey and that Both are True and Correct to the Best of My Knowledge and Belief.



**PROPOSED UTILITY EASEMENT FOR:
HARRIMAN UTILITY BOARD
WITHIN THE CORPORATE LIMITS OF HARRIMAN
FIRST CIVIL DISTRICT ~ ROANE COUNTY, TENNESSEE**

SCALE: 1 INCH = 50 FEET
DATE: MAY 6, 2011

SURVEY BY:
LACKEY AND ASSOCIATES, INC.
214 MAIN STREET
OLIVER SPRINGS, TN 37840
PHONE: (865) 435-7663

DRAWING NO. 11-245

GENERAL NOTES

- Easement is Located on Property Owned by Lann David Webb and Wife, Mildred F. Webb Under a Warranty Deed Recorded in Deed Book J, Series 22 at Page 171, Under Warranty Deed Recorded in Deed Book Z, Series 18 at Page 789, Under a Warranty Deed Recorded in Deed Book G, Series 14 at Page 446 and Under a Warranty Deed Recorded in Deed Book M, Series 17 at Page 266, With Exception of Deed to State of Tennessee Pending Recording. Reference to Records Found in the Office of the Register of Deeds for Roane County, Tennessee. Easement is Located on Parcel 6, Group "F" on Roane County Tax Map 36B.
- Easement is in Favor of Harriman Utility Board.
- North and Position is NAD 1983(95) as Assumed From TDOT Project No. STP-29(58) Control Point 10 and Control Point 2. Coordinate Values are NAD/83(1995) and are Datum Adjusted by the Factor 1.00009.
- Total of 0.134 Acs.± in Proposed Utility Easement. 0.128 Acs.± Shown Under Webb. 0.006 Acs.± Shown in Unopened Alleyway by State.

MAP LEGEND

- Easement Line
- Proposed Gas Line
- Existing Gas Line
- Proposed Water Line
- Existing Water Line
- Existing Sanitary Sewer
- Proposed Sanitary Sewer Line
- Proposed Sanitary Sewer Manhole
- Iron Pipe (Found)
- Iron Pin (Found)

Note: North for This Survey and Map is Tennessee Lambert Grid North. Position Co-ordinates Shown are Reduced to Grid Datum. Reference is North American Datum 1983(95). Distances Shown on this Map are Not Reduced to Grid Datum and No Geodetic Corrections were Applied.

TENNESSEE LAMBERT

GRID NORTH

Deed Bk. K-22, Page 294

N 85°42'51" E

Drainage Easement
Ch=S 1000'31" E
L=90'79"
R=1386.39

N 87°43'19" E
15.49'

S 02°32'09" E
3.91'

ALLEY

N 02°32'09" W
15.00'

LANN DAVID WEBB
AND WIFE
MILDRED F. WEBB
Deed Bk. J-22, Page 171
Deed Bk. M-17, Page 266
Deed Bk. Z-18, Page 789
Deed Bk. G-14, Page 446

1-S-F
BUSINESS

S 87°43'19" W
16.89'

N 02°32'09" W
195.25'

1-S-F
"SNO-BIZ"

CANOPY

METAL
WAREHOUSE

SHIRLEY ELAINE COPELAND (STOWERS)
MARK LONG STOWERS AND
BENNETT CORNEALIUS STOWERS III
Deed Bk. 1185, Page 647

TENNESSEE LAMBERT
GRID POSITION
N=580,040.09
E=2,394,197.40

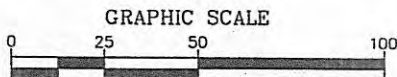
RURITAN ROAD
(SR-29)

CERTIFICATION OF ACCURACY

This is to Certify that the Property Surveyed is a "Category 2", Suburban and Subdivision Survey, with an Acceptable Linear Error of Closure Not to Exceed 1 in 7,500 and an Acceptable Angular Error of Closure Not to Exceed 25 Seconds Times the Square Root of the Number of Angles Turned. The Unadjusted Field Closure of the Survey Shown on this Map Does Meet or Exceeds Requirements.

CERTIFICATION OF SURVEY

This is to Certify that I am a Registered Land Surveyor, Duly Licensed to Practice Surveying in the State of Tennessee and that I Have Made this Survey and Prepared this Map from Said Survey and that Both are True and Correct to the Best of My Knowledge and Belief.



1 inch = 50 feet

**PROPOSED UTILITY EASEMENT FOR:
HARRIMAN UTILITY BOARD
WITHIN THE CORPORATE LIMITS OF HARRIMAN
FIRST CIVIL DISTRICT ~ ROANE COUNTY, TENNESSEE**

SCALE: 1 INCH = 50 FEET
DATE: MAY 5, 2011

SURVEY BY:
LACKEY AND ASSOCIATES, INC.
214 MAIN STREET
OLIVER SPRINGS, TN 37840
PHONE: (865) 435-7663

DRAWING NO. 11-238

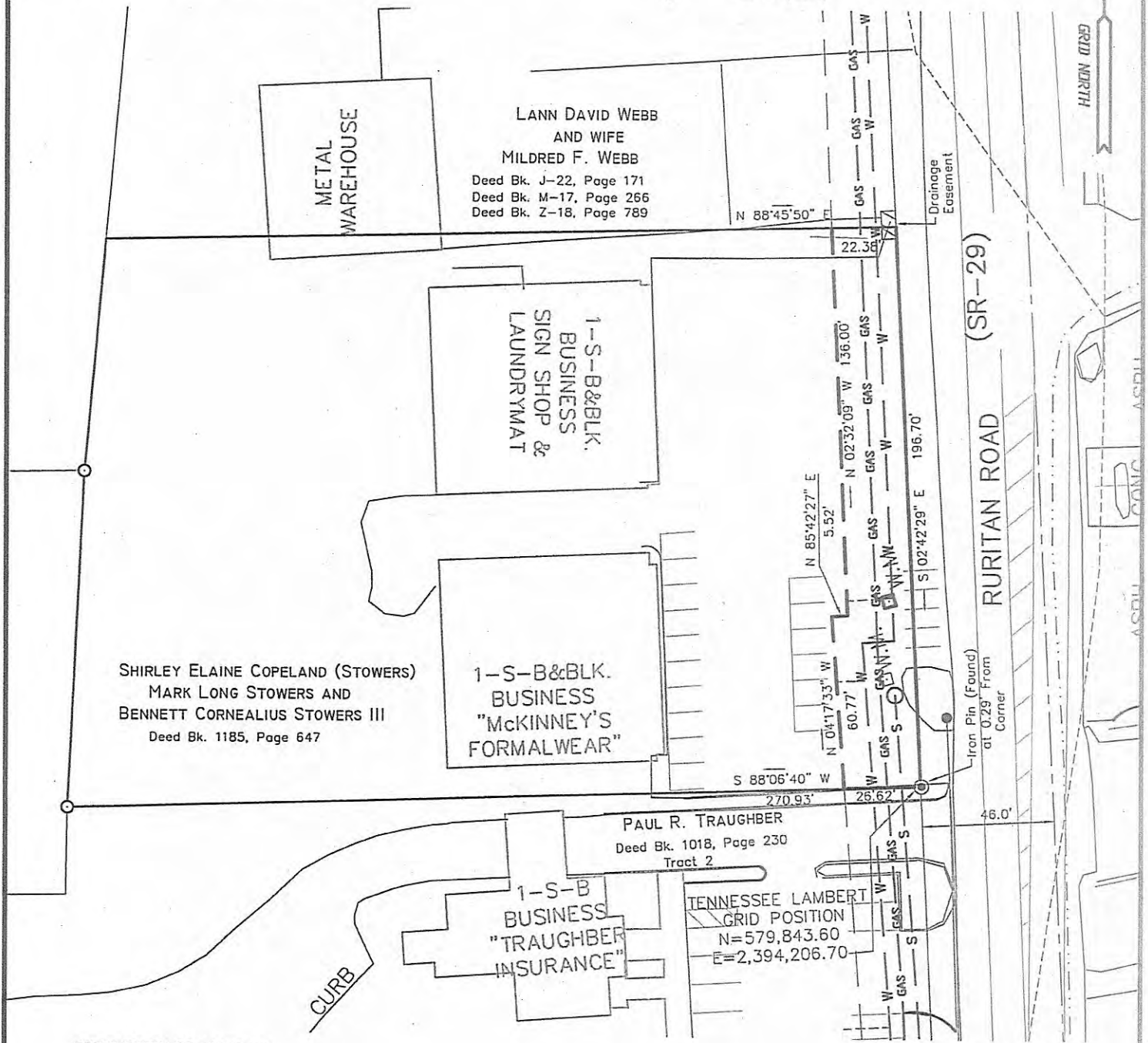
GENERAL NOTES

1. Easement is Located on Property Owned by Shirley Elaine Copeland (Stowers); Mark Long Stowers and Bennett Cornealius Stowers, III Under a Warranty Deed Recorded in Deed Book 1185 at Page 647 With Exception of Deed to State of Tennessee Recorded in Deed Book 1377 at Page 190. Reference to Records Found in the Office of the Register of Deeds for Roane County, Tennessee. Easement is Located on Parcel 10, Group "F" on Roane County Tax Map 36B.
2. Easement is in Favor of Harriman Utility Board.
3. North and Position is NAD 1983(95) as Assumed From TDOT Project No. STP-29(58) Control Point 10 and Control Point 2. Coordinate Values are NAD/83(1995) and are Datum Adjusted by the Factor 1.00009.
4. Total of 0.109 Acs.± in Proposed Utility Easement.

MAP LEGEND

- Easement Line
- GAS — Proposed Gas Line
- - - Existing Gas Line
- W — Proposed Water Line
- - - Existing Water Line
- - - Existing Sanitary Sewer
- S — Proposed Sanitary Sewer Line
- Proposed Sanitary Sewer Manhole
- Iron Pipe (Found)
- ⊙ Iron Pin (Found)

Note: North for This Survey and Map is Tennessee Lambert Grid North. Position Co-ordinates Shown are Reduced to Grid Datum. Reference is North American Datum 1983(95). Distances Shown on this Map are Not Reduced to Grid Datum and No Geodetic Corrections were Applied.

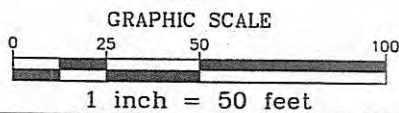



CERTIFICATION OF ACCURACY

This is to Certify that the Property Surveyed is a "Category 2", Suburban and Subdivision Survey, with an Acceptable Linear Error of Closure Not to Exceed 1 in 7,500 and an Acceptable Angular Error of Closure Not to Exceed 25 Seconds Times the Square Root of the Number of Angles Turned. The Unadjusted Field Closure of the Survey Shown on this Map Does Meet or Exceeds Requirements.

CERTIFICATION OF SURVEY

This is to Certify that I am a Registered Land Surveyor, Duly Licensed to Practice Surveying in the State of Tennessee and that I Have Made this Survey and Prepared this Map from Said Survey and that Both are True and Correct to the Best of My Knowledge and Belief.



**PROPOSED UTILITY EASEMENT FOR:
HARRIMAN UTILITY BOARD
WITHIN THE CORPORATE LIMITS OF HARRIMAN
FIRST CIVIL DISTRICT ~ ROANE COUNTY, TENNESSEE**

SCALE: 1 INCH = 50 FEET
DATE: MAY 5, 2011

SURVEY BY:
LACKEY AND ASSOCIATES, INC.
214 MAIN STREET
OLIVER SPRINGS, TN 37840
PHONE: (865) 435-7663

DRAWING NO. 11-239

GENERAL NOTES

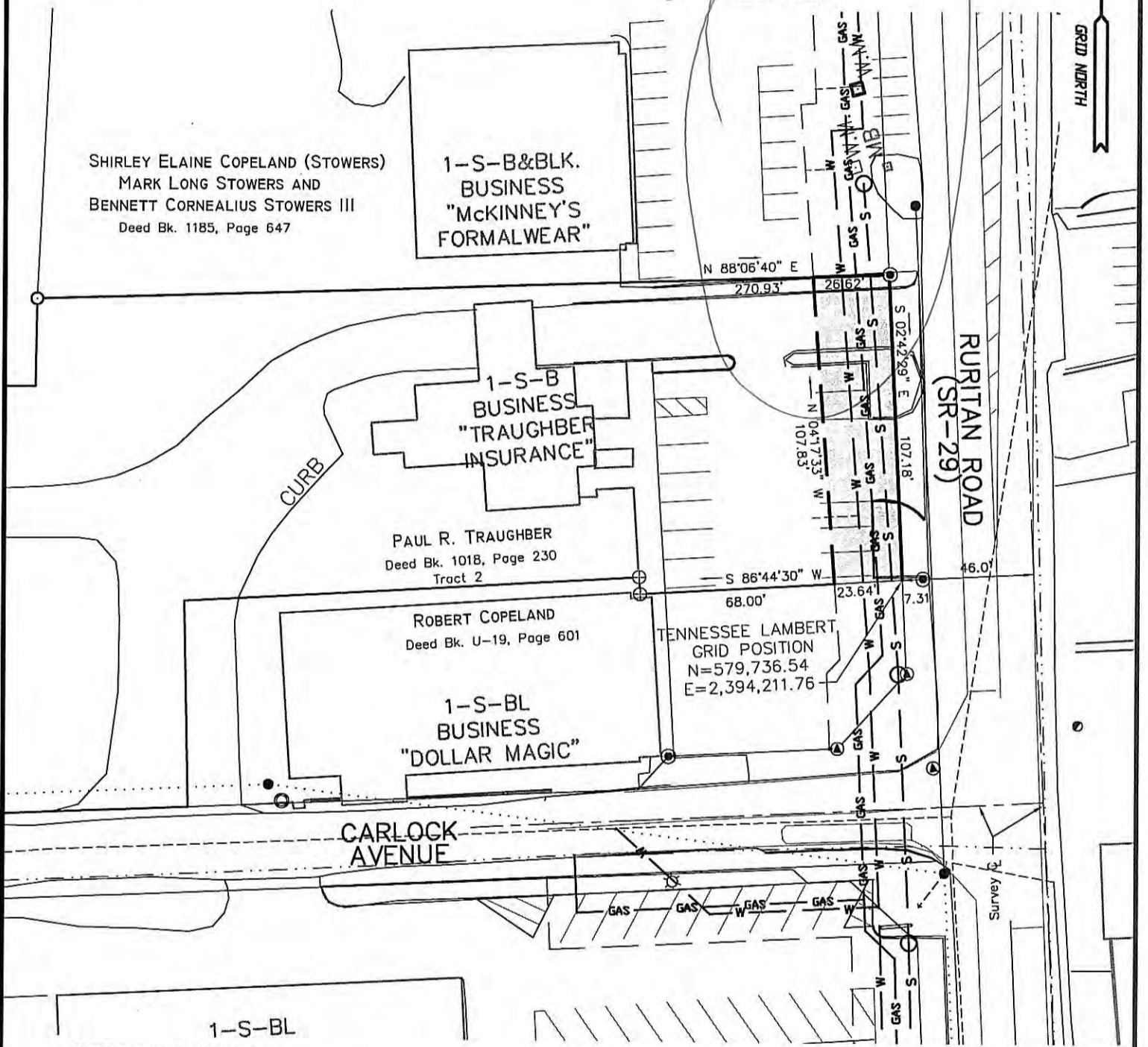
1. Easement is Located on Property Owned by Paul R. Traugber Under a Warranty Deed Recorded in Deed Book 1018 at Page 230 With Exception of Deed to State of Tennessee Pending. Reference to Records Found in the Office of the Register of Deeds for Roane County, Tennessee. Easement is Located on Parcel 11, Group "F" on Roane County Tax Map 36B.
2. Easement is in Favor of Harriman Utility Board.
3. North and Position is NAD 1983(95) as Assumed From TDOT Project No. STP-29(58) Control Point 10 and Control Point 2. Coordinate Values are NAD/83(1995) and are Datum Adjusted by the Factor 1.00009.
4. Total of 0.062 Acs.± in Proposed Utility Easement.

MAP LEGEND

- Easement Line
- GAS — Proposed Gas Line
- - - Existing Gas Line
- W — Proposed Water Line
- - - Existing Water Line
- - - Existing Sanitary Sewer
- S — Proposed Sanitary Sewer Line
- Proposed Sanitary Sewer Manhole
- Iron Pipe (Found)
- Iron Pin (Found)

Note: North for This Survey and Map is Tennessee Lambert Grid North. Position Co-ordinates Shown are Reduced to Grid Datum. Reference is North American Datum 1983(95). Distances Shown on this Map are Not Reduced to Grid Datum and No Geodetic Corrections were Applied.

TENNESSEE LAMBERT
GRID NORTH

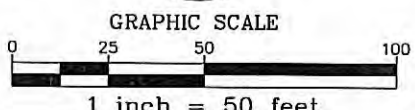


CERTIFICATION OF ACCURACY

This is to Certify that the Property Surveyed is a "Category 2", Suburban and Subdivision Survey, with an Acceptable Linear Error of Closure Not to Exceed 1 in 7,500 and an Acceptable Angular Error of Closure Not to Exceed 25 Seconds Times the Square Root of the Number of Angles Turned. The Unadjusted Field Closure of the Survey Shown on this Map Does Meet or Exceeds Requirements.

CERTIFICATION OF SURVEY

This is to Certify that I am a Registered Land Surveyor, Duly Licensed to Practice Surveying in the State of Tennessee and that I Have Made this Survey and Prepared this Map from Said Survey and that Both are True and Correct to the Best of My Knowledge and Belief.



**PROPOSED UTILITY EASEMENT FOR:
HARRIMAN UTILITY BOARD**

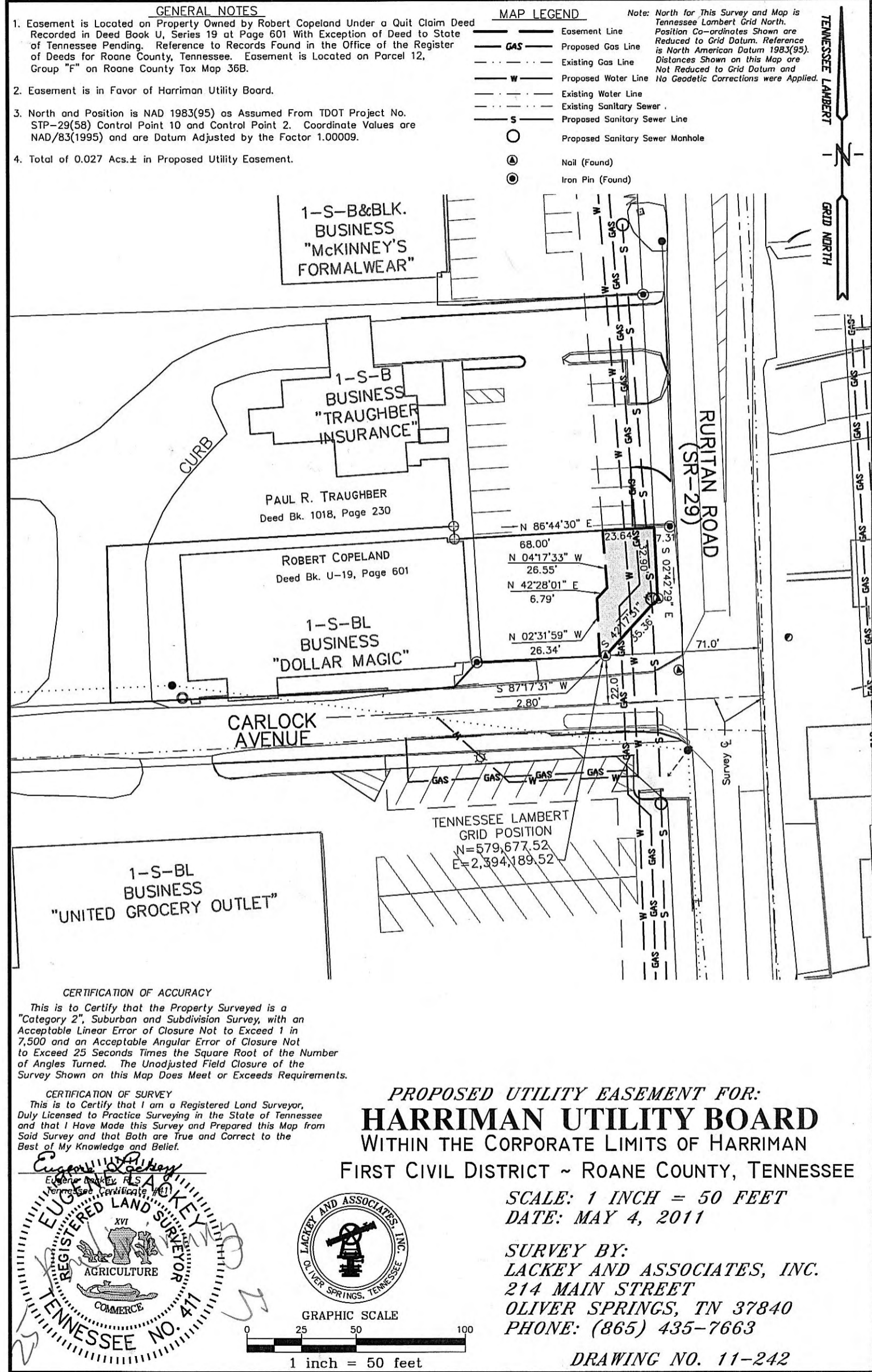
WITHIN THE CORPORATE LIMITS OF HARRIMAN
FIRST CIVIL DISTRICT ~ ROANE COUNTY, TENNESSEE

SCALE: 1 INCH = 50 FEET

DATE: MAY 5, 2011

SURVEY BY:
LACKEY AND ASSOCIATES, INC.
214 MAIN STREET
OLIVER SPRINGS, TN 37840
PHONE: (865) 435-7663

DRAWING NO. 11-240



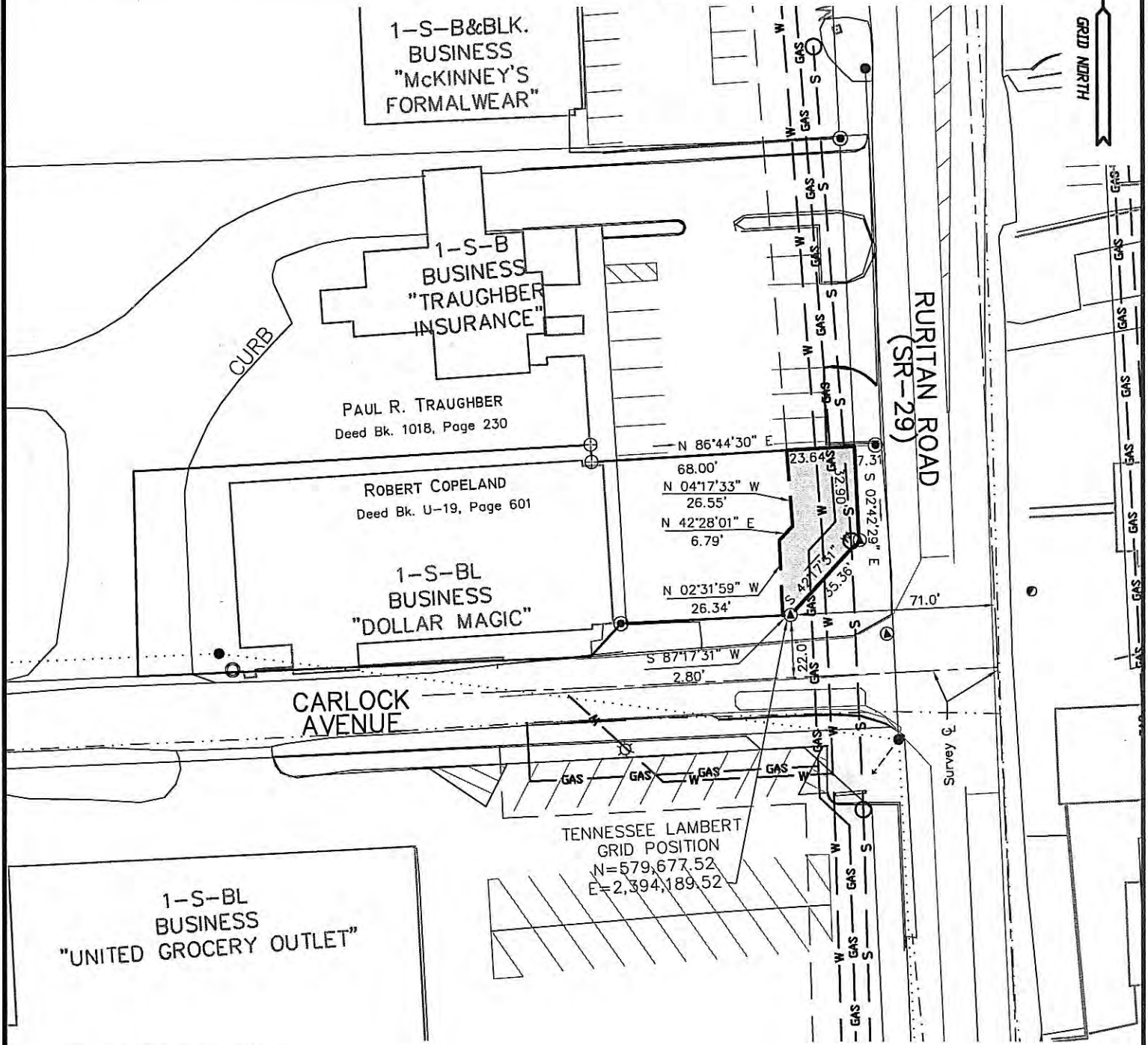
GENERAL NOTES

- Easement is Located on Property Owned by Robert Copeland Under a Quit Claim Deed Recorded in Deed Book U, Series 19 at Page 601 With Exception of Deed to State of Tennessee Pending. Reference to Records Found in the Office of the Register of Deeds for Roane County, Tennessee. Easement is Located on Parcel 12, Group "F" on Roane County Tax Map 36B.
- Easement is in Favor of Harriman Utility Board.
- North and Position is NAD 1983(95) as Assumed From TDOT Project No. STP-29(58) Control Point 10 and Control Point 2. Coordinate Values are NAD/83(1995) and are Datum Adjusted by the Factor 1.00009.
- Total of 0.027 Acs.± in Proposed Utility Easement.

MAP LEGEND

- Easement Line
- Proposed Gas Line
- Existing Gas Line
- Proposed Water Line
- Existing Water Line
- Existing Sanitary Sewer
- Proposed Sanitary Sewer Line
- Proposed Sanitary Sewer Manhole
- Nail (Found)
- Iron Pin (Found)

Note: North for This Survey and Map is Tennessee Lambert Grid North. Position Co-ordinates Shown are Reduced to Grid Datum. Reference is North American Datum 1983(95). Distances Shown on this Map are Not Reduced to Grid Datum and No Geodetic Corrections were Applied.

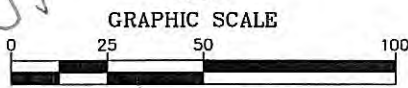


CERTIFICATION OF ACCURACY

This is to Certify that the Property Surveyed is a "Category 2", Suburban and Subdivision Survey, with an Acceptable Linear Error of Closure Not to Exceed 1 in 7,500 and an Acceptable Angular Error of Closure Not to Exceed 25 Seconds Times the Square Root of the Number of Angles Turned. The Unadjusted Field Closure of the Survey Shown on this Map Does Meet or Exceeds Requirements.

CERTIFICATION OF SURVEY

This is to Certify that I am a Registered Land Surveyor, Duly Licensed to Practice Surveying in the State of Tennessee and that I Have Made this Survey and Prepared this Map from Said Survey and that Both are True and Correct to the Best of My Knowledge and Belief.



**PROPOSED UTILITY EASEMENT FOR:
HARRIMAN UTILITY BOARD
WITHIN THE CORPORATE LIMITS OF HARRIMAN**

FIRST CIVIL DISTRICT ~ ROANE COUNTY, TENNESSEE

SCALE: 1 INCH = 50 FEET
DATE: MAY 4, 2011

SURVEY BY:
LACKEY AND ASSOCIATES, INC.
214 MAIN STREET
OLIVER SPRINGS, TN 37840
PHONE: (865) 435-7663

DRAWING NO. 11-242

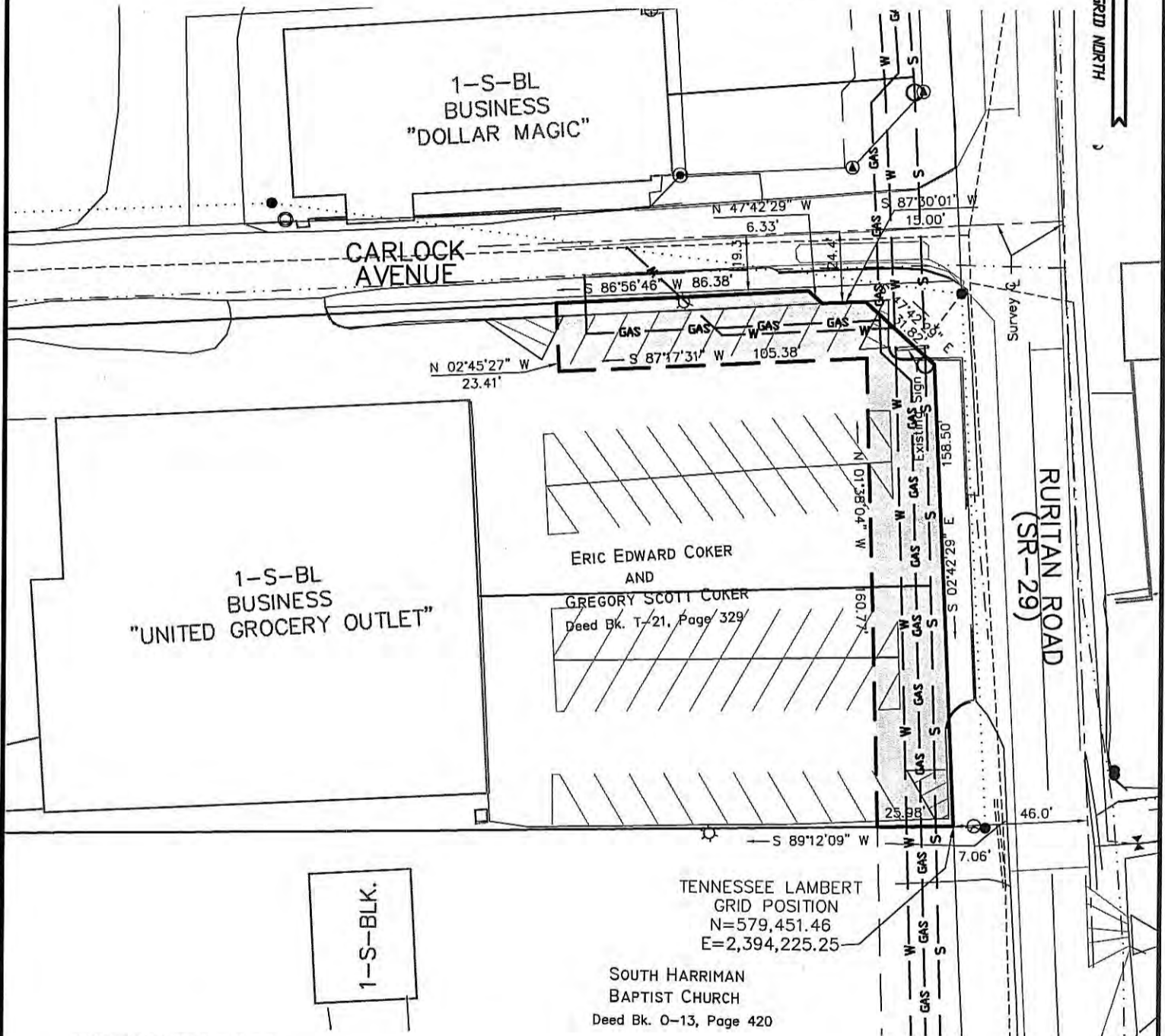
GENERAL NOTES

1. Easement is Located on Property Owned by Eric Edward Coker and Gregory Scott Coker Under a Warranty Deed Recorded in Deed Book T, Series 21 at Page 329 With Exception of Deed to State of Tennessee Recorded in Deed Book 1381 at Page 689. Reference to Records Found in the Office of the Register of Deeds for Roane County, Tennessee. Easement is Located on Parcel 1, Group "E" on Roane County Tax Map 36B, Control Map 36G.
2. Easement is in Favor of Harriman Utility Board.
3. North and Position is NAD 1983(95) as Assumed From TDOT Project No. STP-29(58) Control Point 10 and Control Point 2. Coordinate Values are NAD/83(1995) and are Datum Adjusted by the Factor 1.00009.
4. Total of 0.151 Acs.± in Proposed Utility Easement.

MAP LEGEND

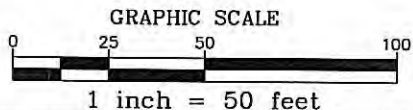
- Easement Line
- Proposed Gas Line
- Existing Gas Line
- Proposed Water Line
- Existing Water Line
- Existing Sanitary Sewer
- Proposed Sanitary Sewer
- Nail (Found)
- Iron Pin (Found)
- X in Sidewalk (Found)
- Angel Iron (Found)
- Light Pole
- Power Pole

Note: North for This Survey and Map is Tennessee Lambert Grid North. Position Co-ordinates Shown are Reduced to Grid Datum. Reference is North American Datum 1983(95). Distances Shown on this Map are Not Reduced to Grid Datum and No Geodetic Corrections were Applied.



CERTIFICATION OF ACCURACY
 This is to Certify that the Property Surveyed is a "Category 2", Suburban and Subdivision Survey, with an Acceptable Linear Error of Closure Not to Exceed 1 in 7,500 and an Acceptable Angular Error of Closure Not to Exceed 25 Seconds Times the Square Root of the Number of Angles Turned. The Unadjusted Field Closure of the Survey Shown on this Map Does Meet or Exceeds Requirements.

CERTIFICATION OF SURVEY
 This is to Certify that I am a Registered Land Surveyor, Duly Licensed to Practice Surveying in the State of Tennessee and that I Have Made this Survey and Prepared this Map from Said Survey and that Both are True and Correct to the Best of My Knowledge and Belief.



**PROPOSED UTILITY EASEMENT FOR:
 HARRIMAN UTILITY BOARD
 WITHIN THE CORPORATE LIMITS OF HARRIMAN
 FIRST CIVIL DISTRICT ~ ROANE COUNTY, TENNESSEE**

SCALE: 1 INCH = 50 FEET
 DATE: MAY 4, 2011

SURVEY BY:
LACKEY AND ASSOCIATES, INC.
 214 MAIN STREET
 OLIVER SPRINGS, TN 37840
 PHONE: (865) 435-7663

DRAWING NO. 11-243

GENERAL NOTES

- Easement is Located on Property Owned by Ann McKinney and Shelby Skiles Under a Warranty Deed Recorded in Deed Book C, Series 15 at Page 49, With Exception of Deed to State of Tennessee Pending Recording. Reference to Records Found in the Office of the Register of Deeds for Roane County, Tennessee. Easement is Located on Parcel 4, Group "J" on Roane County Tax Map 36B.
- Easement is in Favor of Harriman Utility Board.
- North and Position is NAD 1983(95) as Assumed From TDOT Project No. STP-29(58) Control Point 10 and Control Point 2. Coordinate Values are NAD/83(1995) and are Datum Adjusted by the Factor 1.00009.
- Total of 0.014 Acs.± in Proposed Utility Easement.

Note: North for This Survey and Map is Tennessee Lambert Grid North. Position Co-ordinates Shown are Reduced to Grid Datum. Reference is North American Datum 1983(95). Distances Shown on this Map are Not Reduced to Grid Datum and No Geodetic Corrections were Applied.

MAP LEGEND

- Easement Line
- Proposed Gas Line
- Existing Gas Line
- Proposed Water Line
- Existing Water Line
- Existing Sanitary Sewer Line
- Iron Pin (Found)
- Nail (Found)
- Spike (Found)



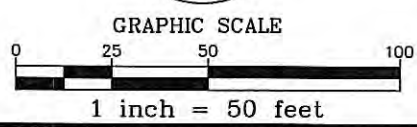

TENNESSEE LAMBERT GRID NORTH

CERTIFICATION OF ACCURACY

This is to Certify that the Property Surveyed is a "Category 2", Suburban and Subdivision Survey, with an Acceptable Linear Error of Closure Not to Exceed 1 in 7,500 and an Acceptable Angular Error of Closure Not to Exceed 25 Seconds Times the Square Root of the Number of Angles Turned. The Unadjusted Field Closure of the Survey Shown on this Map Does Meet or Exceeds Requirements.

CERTIFICATION OF SURVEY

This is to Certify that I am a Registered Land Surveyor, Duly Licensed to Practice Surveying in the State of Tennessee and that I Have Made this Survey and Prepared this Map from Said Survey and that Both are True and Correct to the Best of My Knowledge and Belief.



**PROPOSED UTILITY EASEMENT FOR:
HARRIMAN UTILITY BOARD
WITHIN THE CORPORATE LIMITS OF HARRIMAN
FIRST CIVIL DISTRICT ~ ROANE COUNTY, TENNESSEE**

SCALE: 1 INCH = 50 FEET
DATE: MAY 6, 2011

SURVEY BY:
LACKEY AND ASSOCIATES, INC.
214 MAIN STREET
OLIVER SPRINGS, TN 37840
PHONE: (865) 435-7663

DRAWING NO. 11-248

GENERAL NOTES

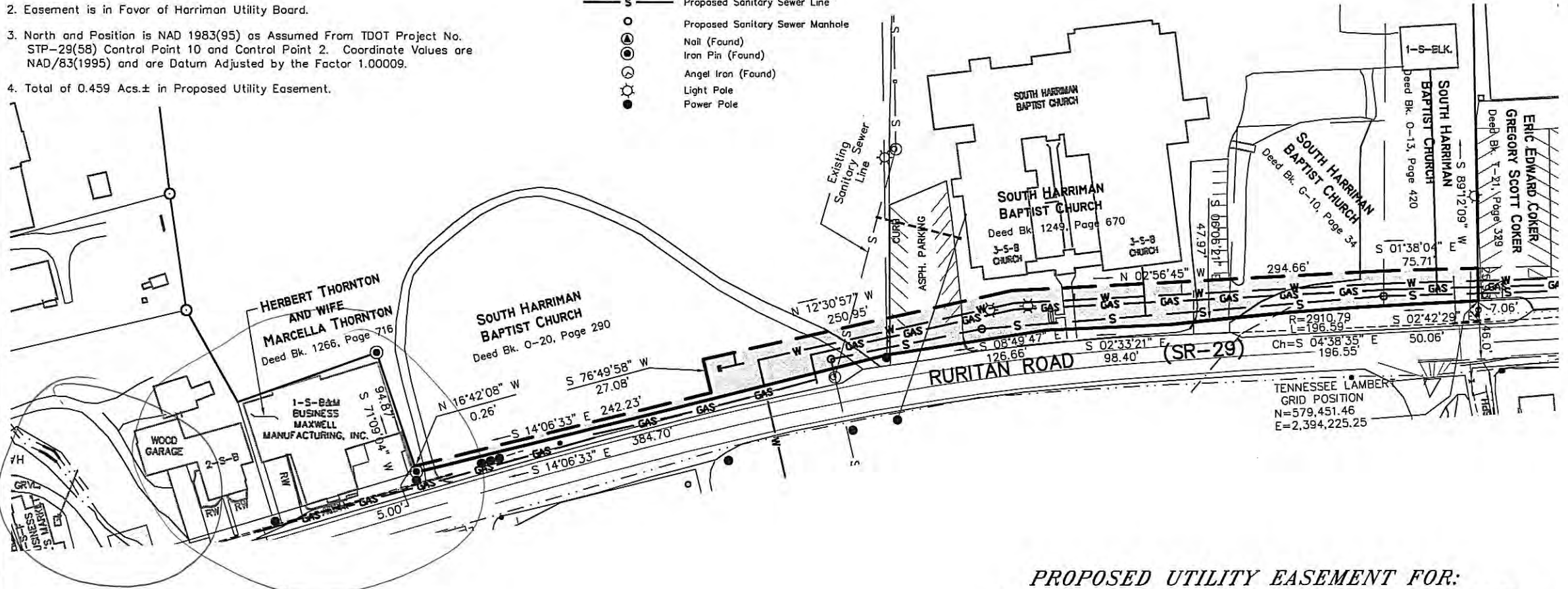
1. Easement is Located on Property Owned by South Harriman Baptist Church Under Deeds Recorded in Deed Book O, Series 13 at Page 420, Deed Book G, Series 10 at Page 34, Deed Book O, Series 20 at Page 290 and in Deed Book 1249 at Page 670, With Exception to State of Tennessee as Recorded in Deed Book 1363 at Page 439. Reference to Records Found in the Office of the Register of Deeds for Roane County, Tennessee. Easement is Located on Parcels 2, 3, 4 and 5, Group "E" on Roane County Tax Map 36G
2. Easement is in Favor of Harriman Utility Board.
3. North and Position is NAD 1983(95) as Assumed From TDOT Project No. STP-29(58) Control Point 10 and Control Point 2. Coordinate Values are NAD/83(1995) and are Datum Adjusted by the Factor 1.00009.
4. Total of 0.459 Acs.± in Proposed Utility Easement.

MAP LEGEND

- Easement Line
- Proposed Gas Line
- Existing Gas Line
- Proposed Water Line
- Existing Water Line
- Existing Sanitary Sewer Line
- Proposed Sanitary Sewer Line
- Proposed Sanitary Sewer Manhole
- Nail (Found)
- Iron Pin (Found)
- Angel Iron (Found)
- Light Pole
- Power Pole

Note: North for This Survey and Map is Tennessee Lambert Grid North. Position Co-ordinates Shown are Reduced to Grid Datum. Reference is North American Datum 1983(95). Distances Shown on this Map are Not Reduced to Grid Datum and No Geodetic Corrections were Applied.

TENNESSEE LAMBERT GRID NORTH




CERTIFICATION OF ACCURACY

This is to Certify that the Property Surveyed is a "Category 2", Suburban and Subdivision Survey, with an Acceptable Linear Error of Closure Not to Exceed 1 in 7,500 and an Acceptable Angular Error of Closure Not to Exceed 25 Seconds Times the Square Root of the Number of Angles Turned. The Unadjusted Field Closure of the Survey Shown on this Map Does Meet or Exceeds Requirements.

CERTIFICATION OF SURVEY

This is to Certify that I am a Registered Land Surveyor, Duly Licensed to Practice Surveying in the State of Tennessee and that I Have Made this Survey and Prepared this Map from Said Survey and that Both are True and Correct to the Best of My Knowledge and Belief.

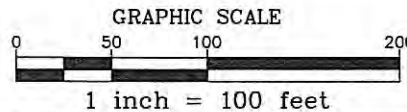
Eugene Lackey
Eugene Lackey, RLS
Tennessee Certificate #411



**PROPOSED UTILITY EASEMENT FOR:
HARRIMAN UTILITY BOARD
WITHIN THE CORPORATE LIMITS OF HARRIMAN
FIRST CIVIL DISTRICT ~ ROANE COUNTY, TENNESSEE**

SCALE: 1 INCH = 100 FEET
DATE: MAY 4, 2011

SURVEY BY:
LACKEY AND ASSOCIATES, INC.
214 MAIN STREET
OLIVER SPRINGS, TN 37840
PHONE: (865) 435-7663
DRAWING NO. 11-244



GENERAL NOTES

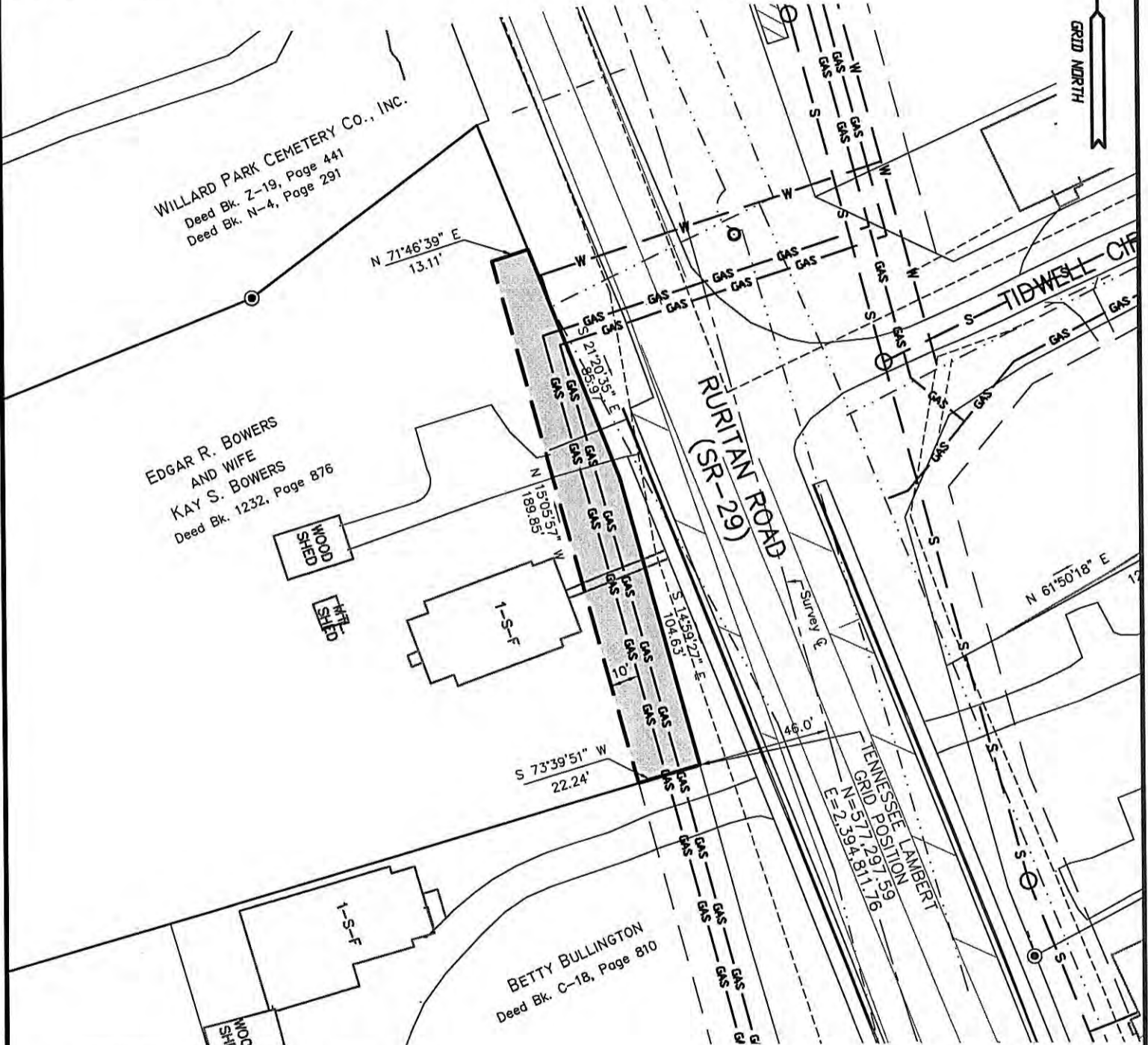
1. Easement is Located on Property Owned by Edgar R. Bowers and Wife, Kay S. Bowers Under a Quit Claim Deed Recorded in Deed Book 1232 at 876, With Exception of Deed to State of Tennessee Recorded in Deed Book 1370 at Page 163. Reference to Records Found in the Office of the Register of Deeds for Roane County, Tennessee. Easement is Located on Parcel 4, Group "D" on Roane County Tax Map 36J, Control Map 36G.
2. Easement is in Favor of Harriman Utility Board.
3. North and Position is NAD 1983(95) as Assumed From TDOT Project No. STP-29(58) Control Point 10 and Control Point 2. Coordinate Values are NAD/83(1995) and are Datum Adjusted by the Factor 1.00009.
4. Total of 0.089 Acs.± in Proposed Utility Easement.

MAP LEGEND

- Easement Line
- GAS — Proposed Gas Line
- - - Existing Gas Line
- W — Proposed Water Line
- - - Existing Water Line
- - - Existing Sanitary Sewer Line
- S — Proposed Sanitary Sewer Line
- Proposed Sanitary Sewer Manhole
- Iron Pin (Found)
- ⊙ Iron Pipe (Found)
- ⊕ Spike (Found)

Note: North for This Survey and Map is Tennessee Lambert Grid North. Position Co-ordinates Shown are Reduced to Grid Datum. Reference is North American Datum 1983(95). Distances Shown on this Map are Not Reduced to Grid Datum and No Geodetic Corrections were Applied.

TENNESSEE LAMBERT GRID NORTH



CERTIFICATION OF ACCURACY

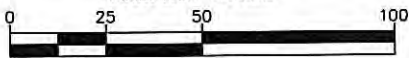
This is to Certify that the Property Surveyed is a "Category 2", Suburban and Subdivision Survey, with an Acceptable Linear Error of Closure Not to Exceed 1 in 7,500 and an Acceptable Angular Error of Closure Not to Exceed 25 Seconds Times the Square Root of the Number of Angles Turned. The Unadjusted Field Closure of the Survey Shown on this Map Does Meet or Exceeds Requirements.

CERTIFICATION OF SURVEY

This is to Certify that I am a Registered Land Surveyor, Duly Licensed to Practice Surveying in the State of Tennessee and that I Have Made this Survey and Prepared this Map from Said Survey and that Both are True and Correct to the Best of My Knowledge and Belief.



GRAPHIC SCALE



1 inch = 50 feet

**PROPOSED UTILITY EASEMENT FOR:
HARRIMAN UTILITY BOARD
WITHIN THE CORPORATE LIMITS OF HARRIMAN**

FIRST CIVIL DISTRICT ~ ROANE COUNTY, TENNESSEE

SCALE: 1 INCH = 50 FEET
DATE: MAY 13, 2011

SURVEY BY:
LACKEY AND ASSOCIATES, INC.
214 MAIN STREET
OLIVER SPRINGS, TN 37840
PHONE: (865) 435-7663

DRAWING NO. 11-279

GENERAL NOTES

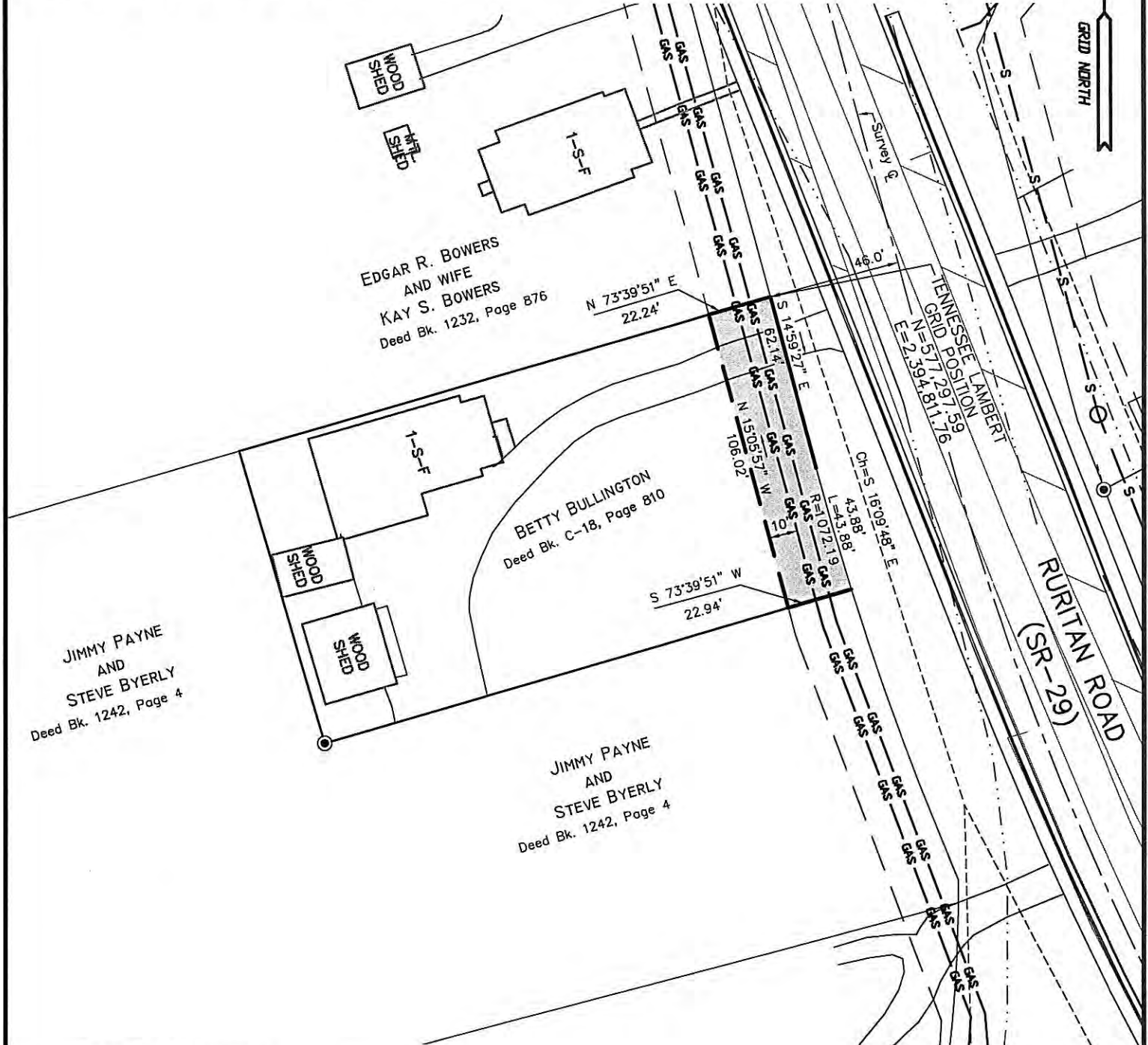
- Easement is Located on Property Owned by Betty Bullington Under a Quit Claim Deed Recorded in Deed Book C, Series 18 at 810 and Under Deed Recorded in Deed Book T, Series 16 at Page 423, With Exception of Deed to State of Tennessee Pending Recording. Reference to Records Found in the Office of the Register of Deeds for Roane County, Tennessee. Easement is Located on Parcel 5, Group "D" on Roane County Tax Map 36J, Control Map 36G.
- Easement is in Favor of Harriman Utility Board.
- North and Position is NAD 1983(95) as Assumed From TDOT Project No. STP-29(58) Control Point 10 and Control Point 2. Coordinate Values are NAD/83(1995) and are Datum Adjusted by the Factor 1.00009.
- Total of 0.054 Acs.± in Proposed Utility Easement.

MAP LEGEND

- Easement Line
- Proposed Gas Line
- Existing Gas Line
- Proposed Water Line
- Existing Water Line
- Existing Sanitary Sewer Line
- Proposed Sanitary Sewer Line
- Proposed Sanitary Sewer Manhole
- Iron Pin (Found)
- Iron Pipe (Found)
- Spike (Found)

Note: North for This Survey and Map is Tennessee Lambert Grid North. Position Co-ordinates Shown are Reduced to Grid Datum. Reference is North American Datum 1983(95). Distances Shown on this Map are Not Reduced to Grid Datum and No Geodetic Corrections were Applied.

TENNESSEE LAMBERT
GRID NORTH




CERTIFICATION OF ACCURACY

This is to Certify that the Property Surveyed is a "Category 2", Suburban and Subdivision Survey, with an Acceptable Linear Error of Closure Not to Exceed 1 in 7,500 and an Acceptable Angular Error of Closure Not to Exceed 25 Seconds Times the Square Root of the Number of Angles Turned. The Unadjusted Field Closure of the Survey Shown on this Map Does Meet or Exceeds Requirements.

CERTIFICATION OF SURVEY

This is to Certify that I am a Registered Land Surveyor, Duly Licensed to Practice Surveying in the State of Tennessee and that I Have Made this Survey and Prepared this Map from Said Survey and that Both are True and Correct to the Best of My Knowledge and Belief.



1 inch = 50 feet

**PROPOSED UTILITY EASEMENT FOR:
HARRIMAN UTILITY BOARD
WITHIN THE CORPORATE LIMITS OF HARRIMAN**

FIRST CIVIL DISTRICT ~ ROANE COUNTY, TENNESSEE

**SCALE: 1 INCH = 50 FEET
DATE: MAY 13, 2011**

**SURVEY BY:
LACKEY AND ASSOCIATES, INC.
214 MAIN STREET
OLIVER SPRINGS, TN 37840
PHONE: (865) 435-7663**

DRAWING NO. 11-280

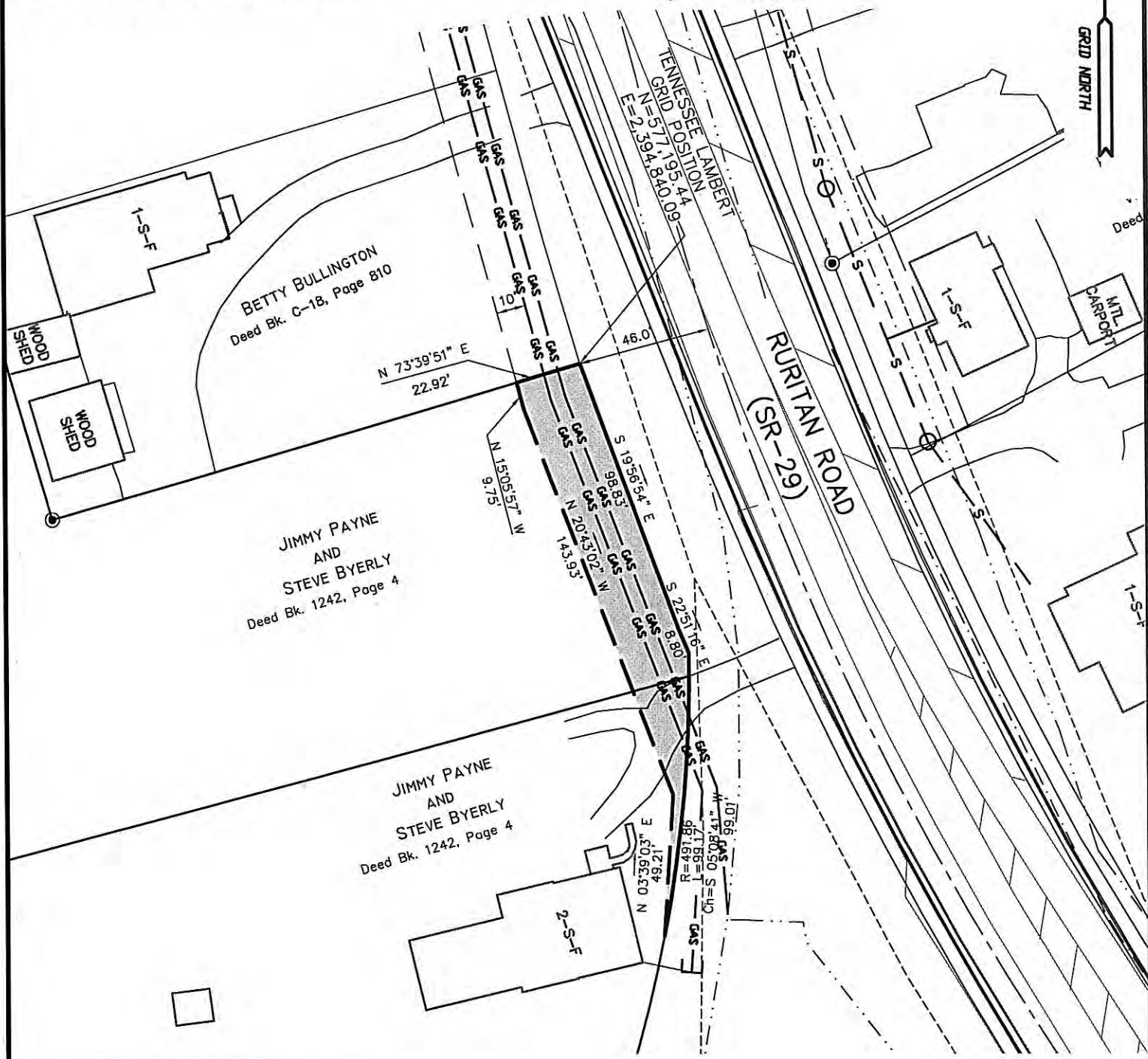
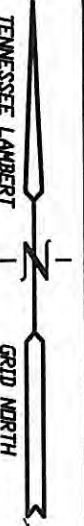
GENERAL NOTES

1. Easement is Located on Property Owned by Jimmy Payne and Steve Byerly Under a Warranty Deed Recorded in Deed Book 1242 at 4, With Exception of Deed to State of Tennessee Recorded in Deed Book 1377 at Page 193. Reference to Records Found in the Office of the Register of Deeds for Roane County, Tennessee. Easement is Located on Parcel 6 and Parcel 8, Group "D" on Roane County Tax Map 36J, Control Map 36G.
2. Easement is in Favor of Harriman Utility Board.
3. North and Position is NAD 1983(95) as Assumed From TDOT Project No. STP-29(58) Control Point 10 and Control Point 2. Coordinate Values are NAD/83(1995) and are Datum Adjusted by the Factor 1.00009.
4. Total of 0.075 Acs.± in Proposed Utility Easement.

MAP LEGEND

- Easement Line
- Proposed Gas Line
- Existing Gas Line
- Proposed Water Line
- Existing Water Line
- Existing Sanitary Sewer Line
- Proposed Sanitary Sewer Line
- Proposed Sanitary Sewer Manhole
- Iron Pin (Found)
- Iron Pipe (Found)
- Spike (Found)

Note: North for This Survey and Map is Tennessee Lambert Grid North. Position Co-ordinates Shown are Reduced to Grid Datum. Reference is North American Datum 1983(95). Distances Shown on this Map are Not Reduced to Grid Datum and No Geodetic Corrections were Applied.

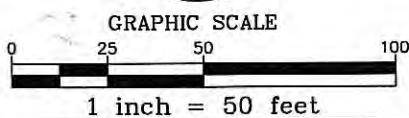



CERTIFICATION OF ACCURACY

This is to Certify that the Property Surveyed is a "Category 2", Suburban and Subdivision Survey, with an Acceptable Linear Error of Closure Not to Exceed 1 in 7,500 and an Acceptable Angular Error of Closure Not to Exceed 25 Seconds Times the Square Root of the Number of Angles Turned. The Unadjusted Field Closure of the Survey Shown on this Map Does Meet or Exceeds Requirements.

CERTIFICATION OF SURVEY

This is to Certify that I am a Registered Land Surveyor, Duly Licensed to Practice Surveying in the State of Tennessee and that I Have Made this Survey and Prepared this Map from Said Survey and that Both are True and Correct to the Best of My Knowledge and Belief.



**PROPOSED UTILITY EASEMENT FOR:
HARRIMAN UTILITY BOARD
WITHIN THE CORPORATE LIMITS OF HARRIMAN**

FIRST CIVIL DISTRICT ~ ROANE COUNTY, TENNESSEE

**SCALE: 1 INCH = 50 FEET
DATE: MAY 13, 2011**

**SURVEY BY:
LACKEY AND ASSOCIATES, INC.
214 MAIN STREET
OLIVER SPRINGS, TN 37840
PHONE: (865) 435-7663**

DRAWING NO. 11-280

GENERAL NOTES

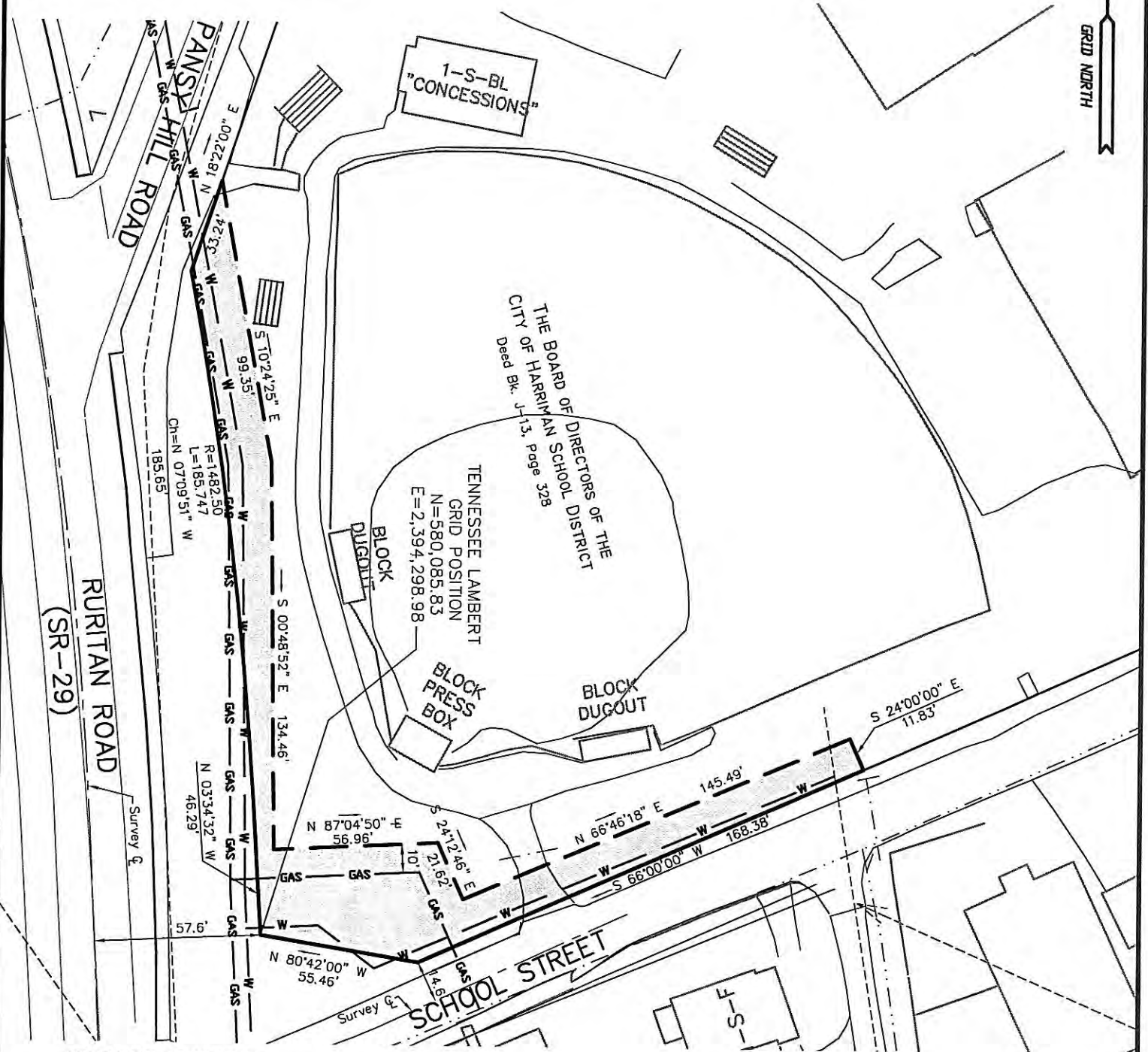
1. Easement is Located on Property Owned by The Board of Directors of the City of Harriman School District Under a Warranty Deed Recorded in Deed Book J, Series 13 at Page 328, With Exception of Deed to State of Tennessee Pending Recording. Reference to Records Found in the Office of the Register of Deeds for Roane County, Tennessee. Easement is Located on Parcel 6.01, Group "J" on Roane County Tax Map 36B.
2. Easement is in Favor of Harriman Utility Board.
3. North and Position is NAD 1983(95) as Assumed From TDOT Project No. STP-29(58) Control Point 10 and Control Point 2. Coordinate Values are NAD/83(1995) and are Datum Adjusted by the Factor 1.00009.
4. Total of 0.165 Acs.± in Proposed Utility Easement.

MAP LEGEND

- Easement Line
- Proposed Gas Line
- Existing Gas Line
- Proposed Water Line
- Existing Water Line
- Existing Sanitary Sewer Line
- Iron Pin (Found)
- Nail (Found)
- Spike (Found)

Note: North for This Survey and Map is Tennessee Lambert Grid North. Position Co-ordinates Shown are Reduced to Grid Datum. Reference is North American Datum 1983(95). Distances Shown on this Map are Not Reduced to Grid Datum and No Geodetic Corrections were Applied.

TENNESSEE LAMBERT GRID NORTH

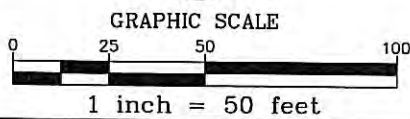


CERTIFICATION OF ACCURACY

This is to Certify that the Property Surveyed is a "Category 2", Suburban and Subdivision Survey, with an Acceptable Linear Error of Closure Not to Exceed 1 in 7,500 and an Acceptable Angular Error of Closure Not to Exceed 25 Seconds Times the Square Root of the Number of Angles Turned. The Unadjusted Field Closure of the Survey Shown on this Map Does Meet or Exceeds Requirements.

CERTIFICATION OF SURVEY

This is to Certify that I am a Registered Land Surveyor, Duly Licensed to Practice Surveying in the State of Tennessee and that I Have Made this Survey and Prepared this Map from Said Survey and that Both are True and Correct to the Best of My Knowledge and Belief.



**PROPOSED UTILITY EASEMENT FOR:
HARRIMAN UTILITY BOARD**

WITHIN THE CORPORATE LIMITS OF HARRIMAN
FIRST CIVIL DISTRICT ~ ROANE COUNTY, TENNESSEE

SCALE: 1 INCH = 50 FEET
DATE: MAY 6, 2011

SURVEY BY:
LACKEY AND ASSOCIATES, INC.
214 MAIN STREET
OLIVER SPRINGS, TN 37840
PHONE: (865) 435-7663

DRAWING NO. 11-249

GENERAL NOTES

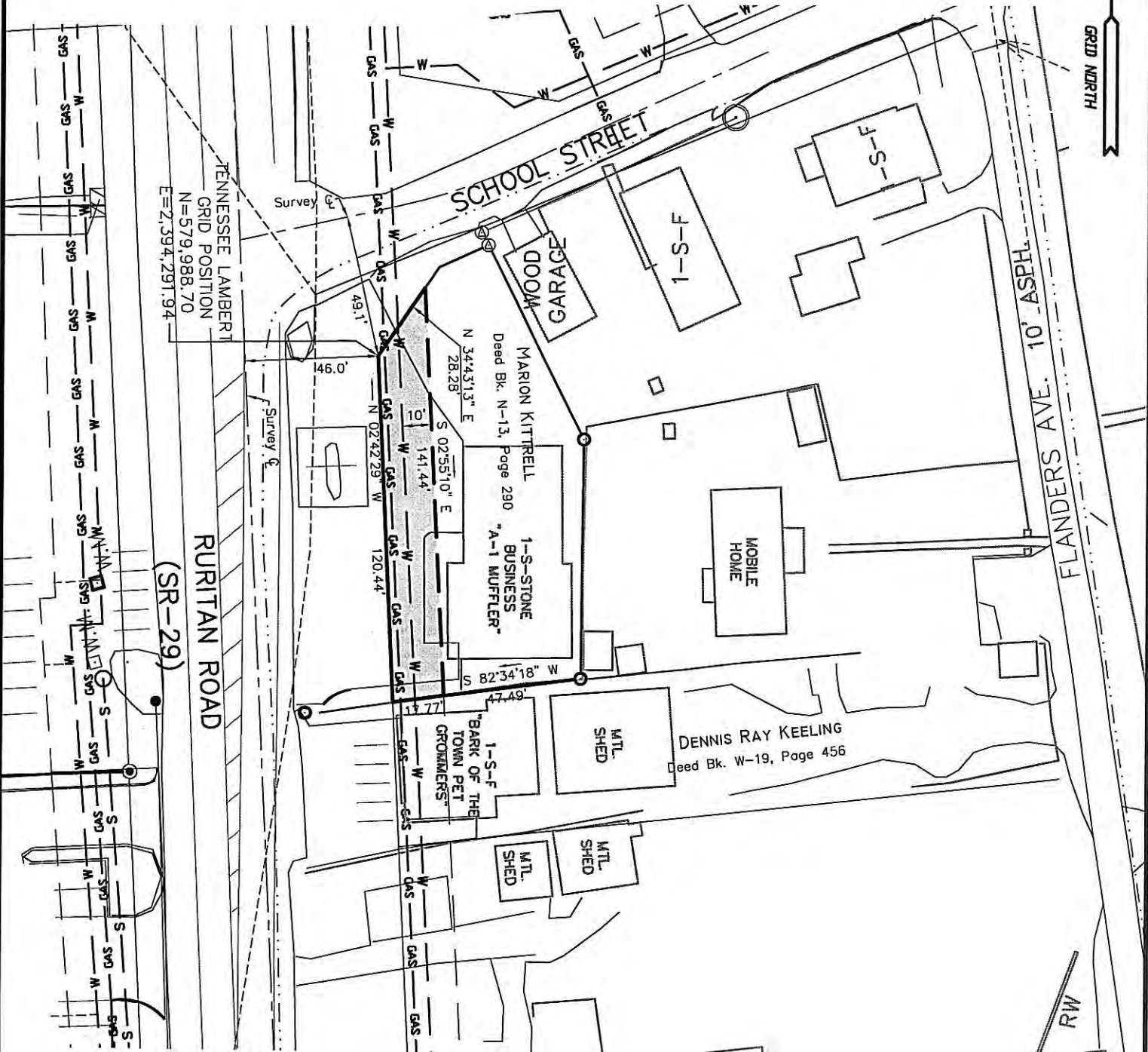
- Easement is Located on Property Owned by Marion Kittrell Under a Warranty Deed Recorded in Deed Book N, Series 13 at Page 290, With Exception of Deed to State of Tennessee Recorded in Deed Book 1387 at Page 573. Reference to Records Found in the Office of the Register of Deeds for Roane County, Tennessee. Easement is Located on Parcel 1, Group "G" on Roane County Tax Map 36B.
- Easement is in Favor of Harriman Utility Board.
- North and Position is NAD 1983(95) as Assumed From TDOT Project No. STP-29(58) Control Point 10 and Control Point 2. Coordinate Values are NAD/83(1995) and are Datum Adjusted by the Factor 1.00009.
- Total of 0.053 Acs.± in Proposed Utility Easement.

MAP LEGEND

- Easement Line
- Proposed Gas Line
- Existing Gas Line
- Proposed Water Line
- Existing Water Line
- Existing Sanitary Sewer Line
- Iron Pin (Found)
- Nail (Found)
- Axle (Found)

Note: North for This Survey and Map is Tennessee Lambert Grid North. Position Co-ordinates Shown are Reduced to Grid Datum. Reference is North American Datum 1983(95). Distances Shown on this Map are Not Reduced to Grid Datum and No Geodetic Corrections were Applied.

TENNESSEE LAMBERT GRID NORTH



CERTIFICATION OF ACCURACY

This is to Certify that the Property Surveyed is a "Category 2", Suburban and Subdivision Survey, with an Acceptable Linear Error of Closure Not to Exceed 1 in 7,500 and an Acceptable Angular Error of Closure Not to Exceed 25 Seconds Times the Square Root of the Number of Angles Turned. The Unadjusted Field Closure of the Survey Shown on this Map Does Meet or Exceeds Requirements.

CERTIFICATION OF SURVEY

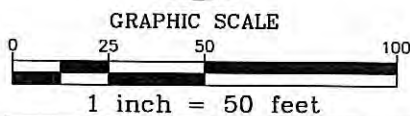
This is to Certify that I am a Registered Land Surveyor, Duly Licensed to Practice Surveying in the State of Tennessee and that I Have Made this Survey and Prepared this Map from Said Survey and that Both are True and Correct to the Best of My Knowledge and Belief.

**PROPOSED UTILITY EASEMENT FOR:
HARRIMAN UTILITY BOARD**

WITHIN THE CORPORATE LIMITS OF HARRIMAN
FIRST CIVIL DISTRICT ~ ROANE COUNTY, TENNESSEE

SCALE: 1 INCH = 50 FEET
DATE: MAY 6, 2011

SURVEY BY:
LACKEY AND ASSOCIATES, INC.
214 MAIN STREET
OLIVER SPRINGS, TN 37840
PHONE: (865) 435-7663



DRAWING NO. 11-254

GENERAL NOTES

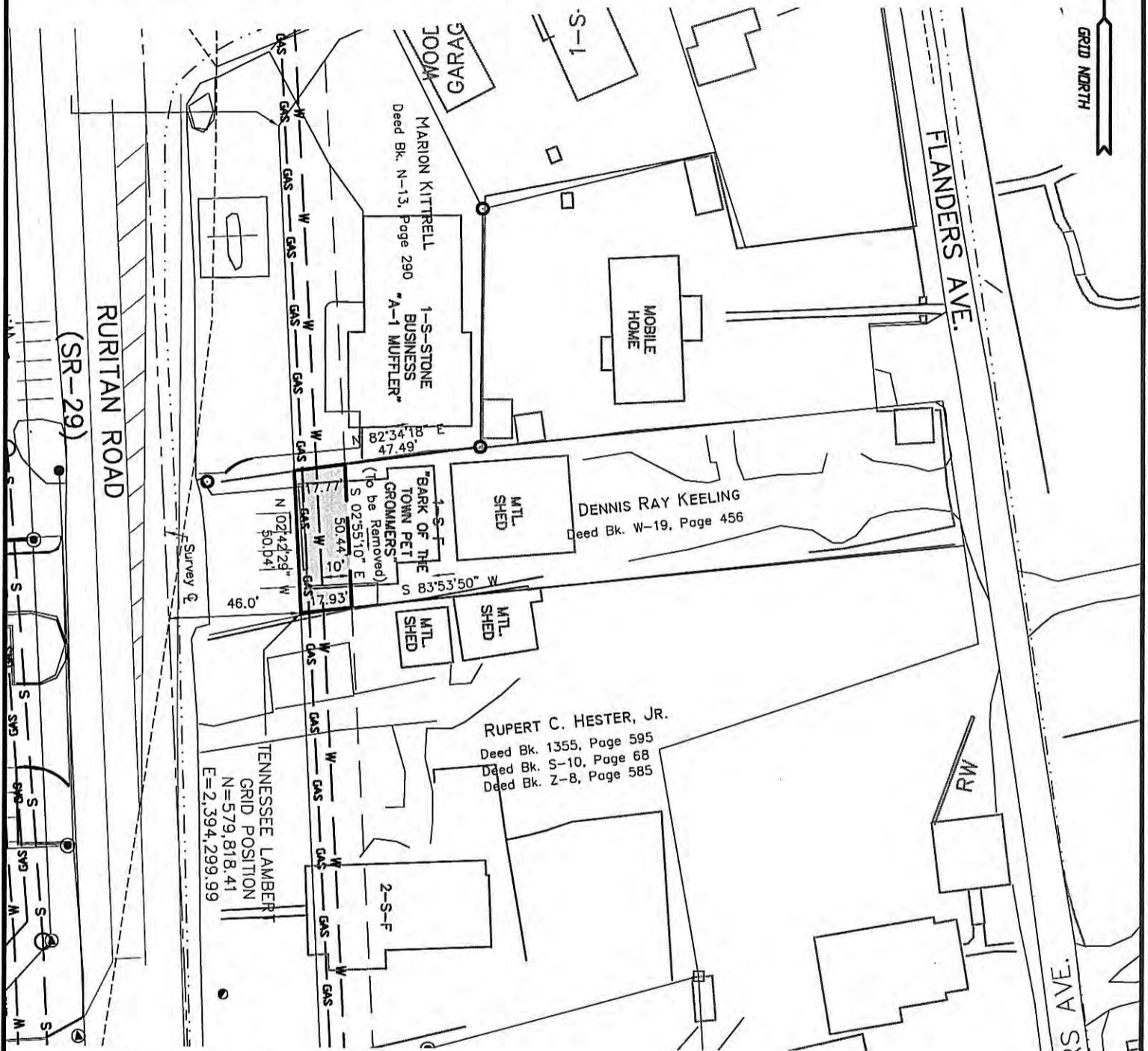
- Easement is Located on Property Owned by Dennis Roy Keeling Under a Deed Recorded in Deed Book W, Series 19 at Page 456, With Exception of Deed to State of Tennessee Pending Recording. Reference to Records Found in the Office of the Register of Deeds for Roane County, Tennessee. Easement is Located on Parcel 4, Group "G" on Roane County Tax Map 36B.
- Easement is in Favor of Harriman Utility Board.
- North and Position is NAD 1983(95) as Assumed From TDOT Project No. STP-29(58) Control Point 10 and Control Point 2. Coordinate Values are NAD/83(1995) and are Datum Adjusted by the Factor 1.00009.
- Total of 0.021 Acs.± in Proposed Utility Easement.

MAP LEGEND

- Easement Line
- Proposed Gas Line
- Existing Gas Line
- Proposed Water Line
- Existing Water Line
- Existing Sanitary Sewer Line
- Iron Pin (Found)
- Nail (Found)
- Axle (Found)

Note: North for This Survey and Map is Tennessee Lambert Grid North. Position Co-ordinates Shown are Reduced to Grid Datum. Reference is North American Datum 1983(95). Distances Shown on this Map are Not Reduced to Grid Datum and No Geodetic Corrections were Applied.

TENNESSEE LAMBERT
GRID NORTH

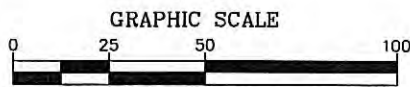


CERTIFICATION OF ACCURACY

This is to Certify that the Property Surveyed is a "Category 2", Suburban and Subdivision Survey, with an Acceptable Linear Error of Closure Not to Exceed 1 in 7,500 and an Acceptable Angular Error of Closure Not to Exceed 25 Seconds Times the Square Root of the Number of Angles Turned. The Unadjusted Field Closure of the Survey Shown on this Map Does Meet or Exceeds Requirements.

CERTIFICATION OF SURVEY

This is to Certify that I am a Registered Land Surveyor, Duly Licensed to Practice Surveying in the State of Tennessee and that I Have Made this Survey and Prepared this Map from Said Survey and that Both are True and Correct to the Best of My Knowledge and Belief.



1 inch = 50 feet

**PROPOSED UTILITY EASEMENT FOR:
HARRIMAN UTILITY BOARD**

WITHIN THE CORPORATE LIMITS OF HARRIMAN
FIRST CIVIL DISTRICT ~ ROANE COUNTY, TENNESSEE

SCALE: 1 INCH = 50 FEET
DATE: MAY 6, 2011

SURVEY BY:
LACKEY AND ASSOCIATES, INC.
214 MAIN STREET
OLIVER SPRINGS, TN 37840
PHONE: (865) 435-7663

DRAWING NO. 11-255

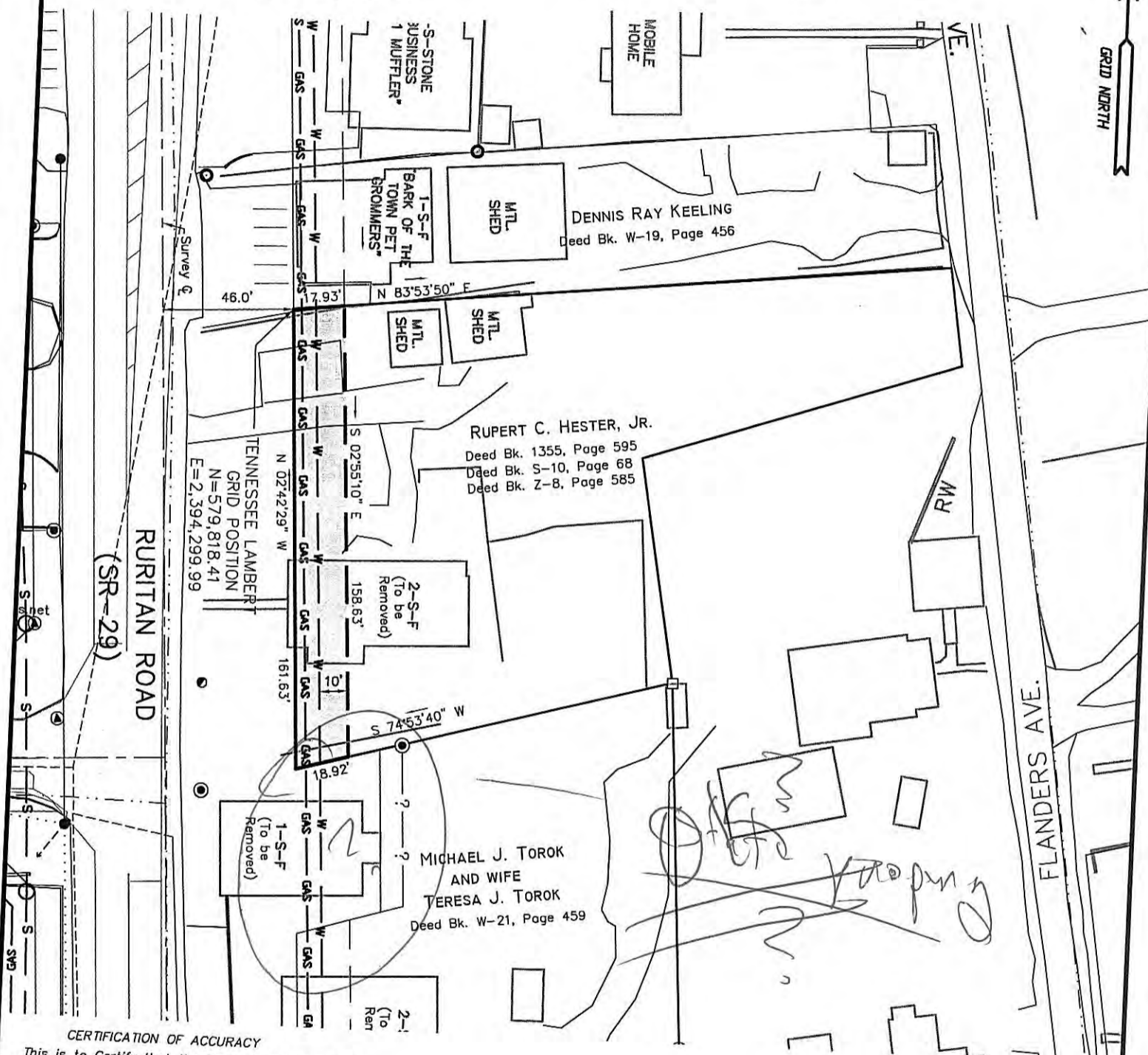
GENERAL NOTES

1. Easement is Located on Property Owned by Rupert C. Hester, Jr. Under a Quit Claim Deed Recorded in Deed Book 1355 at Page 595, Warranty Deed Recorded in Deed Book S, Series 10 at Page 68 and under a Warranty Deed Recorded in Deed Book Z, Series 8 at Page 585, With Exception of Deed to State of Tennessee Recorded in Deed Book 1358 at Page 420. Reference to Records Found in the Office of the Register of Deeds for Roane County, Tennessee. Easement is Located on Parcel 5, Group "G" on Roane County Tax Map 36B.
2. Easement is in Favor of Harriman Utility Board.
3. North and Position is NAD 1983(95) as Assumed From TDOT Project No. STP-29(58) Control Point 10 and Control Point 2. Coordinate Values are NAD/83(1995) and are Datum Adjusted by the Factor 1.00009.
4. Total of 0.067 Acs.± in Proposed Utility Easement.

MAP LEGEND

- Easement Line
- Proposed Gas Line
- Existing Gas Line
- Proposed Water Line
- Existing Water Line
- Existing Sanitary Sewer Line
- Iron Pin (Found)
- Nail (Found)
- Axle (Found)

Note: North for This Survey and Map is Tennessee Lambert Grid North. Position Co-ordinates Shown are Reduced to Grid Datum. Reference is North American Datum 1983(95). Distances Shown on this Map are Not Reduced to Grid Datum and No Geodetic Corrections were Applied.



CERTIFICATION OF ACCURACY

This is to Certify that the Property Surveyed is a "Category 2", Suburban and Subdivision Survey, with an Acceptable Linear Error of Closure Not to Exceed 1 in 7,500 and an Acceptable Angular Error of Closure Not to Exceed 25 Seconds Times the Square Root of the Number of Angles Turned. The Unadjusted Field Closure of the Survey Shown on this Map Does Meet or Exceeds Requirements.

CERTIFICATION OF SURVEY

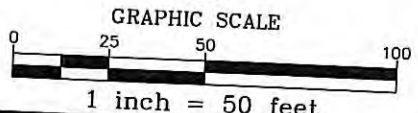
This is to Certify that I am a Registered Land Surveyor, Duly Licensed to Practice Surveying in the State of Tennessee and that I Have Made this Survey and Prepared this Map from Said Survey and that Both are True and Correct to the Best of My Knowledge and Belief.

**PROPOSED UTILITY EASEMENT FOR:
HARRIMAN UTILITY BOARD**

WITHIN THE CORPORATE LIMITS OF HARRIMAN
FIRST CIVIL DISTRICT ~ ROANE COUNTY, TENNESSEE

SCALE: 1 INCH = 50 FEET
DATE: MAY 6, 2011

SURVEY BY:
LACKEY AND ASSOCIATES, INC.
214 MAIN STREET
OLIVER SPRINGS, TN 37840
PHONE: (865) 435-7663



DRAWING NO. 11-256

GENERAL NOTES

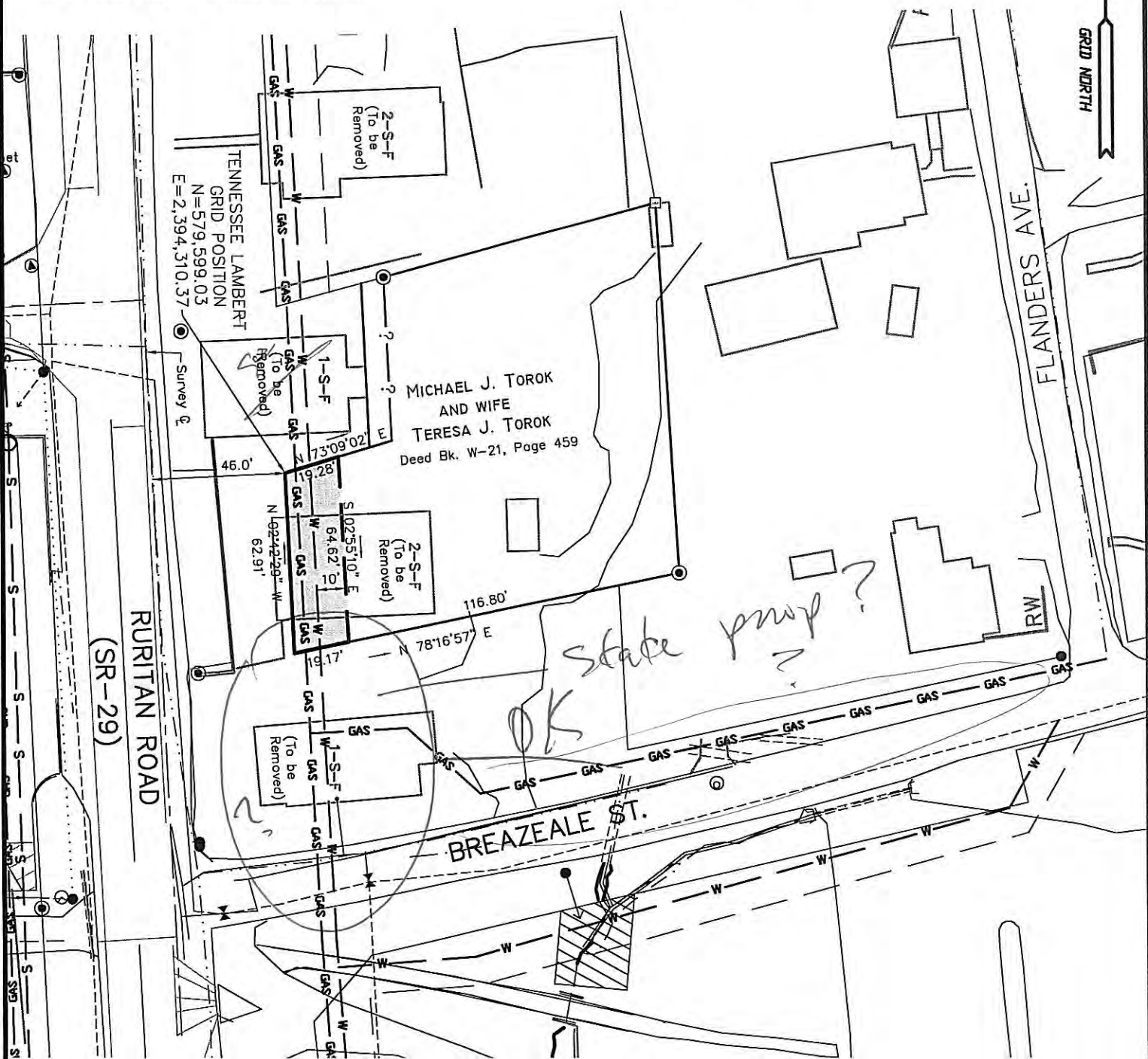
1. Easement is Located on Property Owned by Michael Torok and Teresa J. Torok Under a Warranty Deed Recorded in Deed Book W, Series 21 at Page 459, With Exception of Deed to State of Tennessee Recorded in Deed Book 1369 at Page 801. Reference to Records Found in the Office of the Register of Deeds for Roane County, Tennessee. Easement is Located on Parcel 9, Group "G" on Roane County Tax Map 36B.
2. Easement is in Favor of Harriman Utility Board.
3. North and Position is NAD 1983(95) as Assumed From TDOT Project No. STP-29(58) Control Point 10 and Control Point 2. Coordinate Values are NAD/83(1995) and are Datum Adjusted by the Factor 1.00009.
4. Total of 0.028 Acs.± in Proposed Utility Easement.

MAP LEGEND

- Easement Line
- GAS — Proposed Gas Line
- - - Existing Gas Line
- W — Proposed Water Line
- - - Existing Water Line
- - - Existing Sanitary Sewer Line
- ⊙ Iron Pin (Found)
- ⊕ Nail (Found)
- ⊗ Axle (Found)

Note: North for This Survey and Map is Tennessee Lambert Grid North. Position Co-ordinates Shown are Reduced to Grid Datum. Reference is North American Datum 1983(95). Distances Shown on this Map are Not Reduced to Grid Datum and No Geodetic Corrections were Applied.

TENNESSEE LAMBERT
GRID NORTH



CERTIFICATION OF ACCURACY

This is to Certify that the Property Surveyed is a "Category 2", Suburban and Subdivision Survey, with an Acceptable Linear Error of Closure Not to Exceed 1 in 7,500 and an Acceptable Angular Error of Closure Not to Exceed 25 Seconds Times the Square Root of the Number of Angles Turned. The Unadjusted Field Closure of the Survey Shown on this Map Does Meet or Exceeds Requirements.

CERTIFICATION OF SURVEY

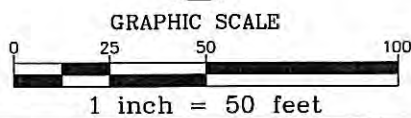

This is to Certify that I am a Registered Land Surveyor, Duly Licensed to Practice Surveying in the State of Tennessee and that I Have Made this Survey and Prepared this Map from Soid Survey and that Both are True and Correct to the Best of My Knowledge and Belief.

**PROPOSED UTILITY EASEMENT FOR:
HARRIMAN UTILITY BOARD
WITHIN THE CORPORATE LIMITS OF HARRIMAN
FIRST CIVIL DISTRICT ~ ROANE COUNTY, TENNESSEE**

SCALE: 1 INCH = 50 FEET
DATE: MAY 9, 2011

SURVEY BY:
LACKEY AND ASSOCIATES, INC.
214 MAIN STREET
OLIVER SPRINGS, TN 37840
PHONE: (865) 435-7663

DRAWING NO. 11-257



GENERAL NOTES

1. Easement is Located on Property Owned by The Board of Education of Roane County, Tennessee Under Quit Claim Deed Recorded in Deed Book 1034 at Page 430, With Exception of Deed to State of Tennessee Pending Recording. Reference to Records Found in the Office of the Register of Deeds for Roane County, Tennessee. Easement is Located on Parcel 1.00, Group "F" on Roane County Tax Map 36G.
2. Easement is in Favor of Harriman Utility Board.
3. North and Position is NAD 1983(95) as Assumed From TDOT Project No. STP-29(58) Control Point 10 and Control Point 2. Coordinate Values are NAD/83(1995) and are Datum Adjusted by the Factor 1.00009.
4. Total of 0.367 Acs.± in Proposed Utility Easement.

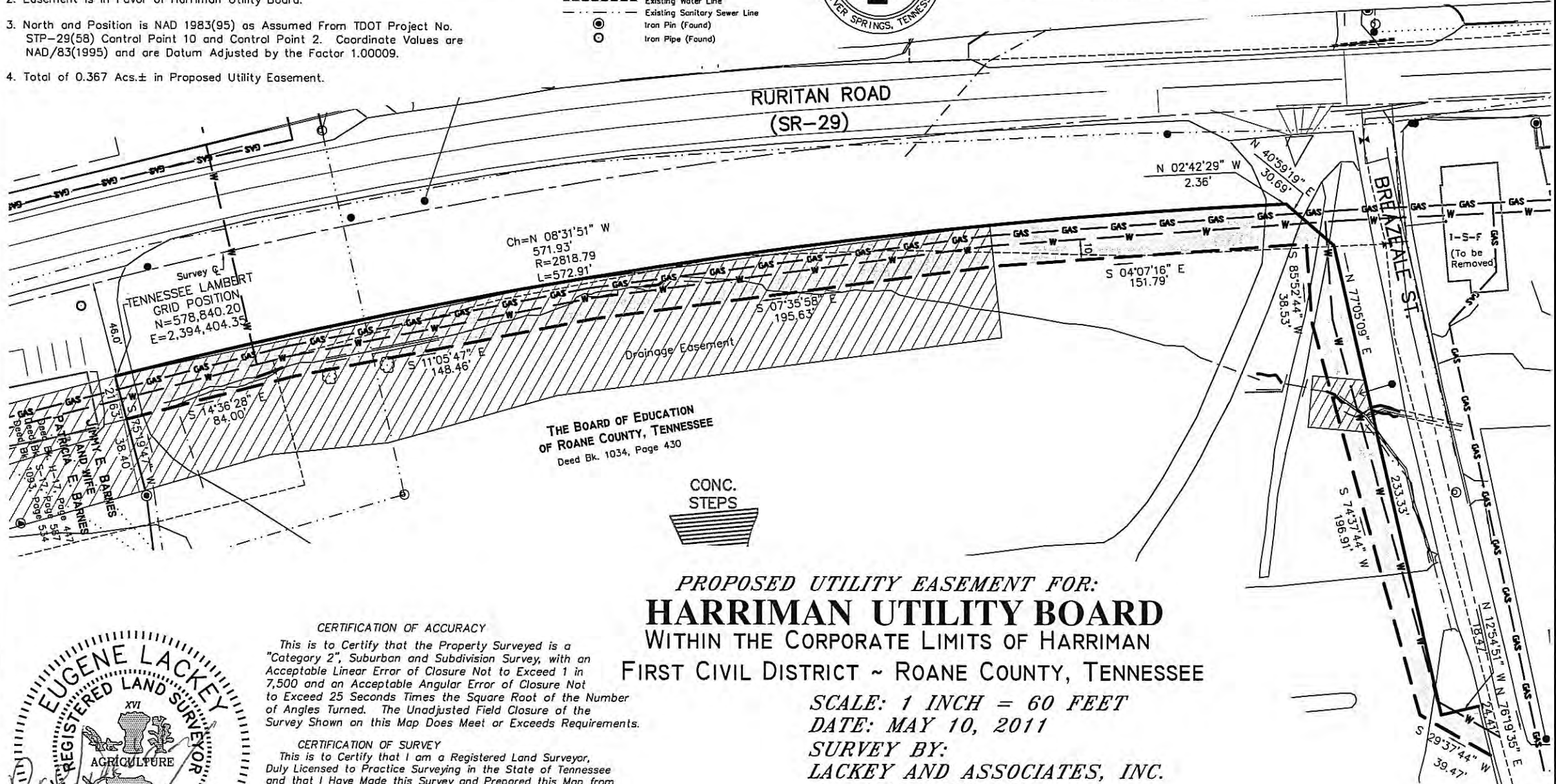
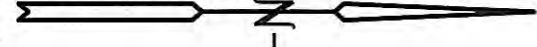
MAP LEGEND

- Easement Line
- GAS — Proposed Gas Line
- - - Existing Gas Line
- Proposed Water Line
- - - Existing Water Line
- - - Existing Sanitary Sewer Line
- ⊙ Iron Pin (Found)
- Iron Pipe (Found)



Note: North for This Survey and Map is Tennessee Lambert Grid North. Position Co-ordinates Shown are Reduced to Grid Datum. Reference is North American Datum 1983(95). Distances Shown on this Map are Not Reduced to Grid Datum and No Geodetic Corrections were Applied.

TENNESSEE LAMBERT GRID NORTH



THE BOARD OF EDUCATION OF ROANE COUNTY, TENNESSEE
Deed Bk. 1034, Page 430



**PROPOSED UTILITY EASEMENT FOR:
HARRIMAN UTILITY BOARD
WITHIN THE CORPORATE LIMITS OF HARRIMAN
FIRST CIVIL DISTRICT ~ ROANE COUNTY, TENNESSEE**

SCALE: 1 INCH = 60 FEET

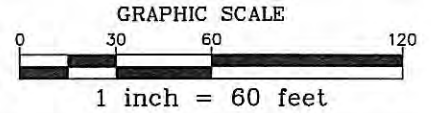
DATE: MAY 10, 2011

SURVEY BY:
LACKY AND ASSOCIATES, INC.

214 MAIN STREET
OLIVER SPRINGS, TN 37840

PHONE: (865) 435-7663

DRAWING NO. 11-258



CERTIFICATION OF ACCURACY
This is to Certify that the Property Surveyed is a "Category 2", Suburban and Subdivision Survey, with an Acceptable Linear Error of Closure Not to Exceed 1 in 7,500 and an Acceptable Angular Error of Closure Not to Exceed 25 Seconds Times the Square Root of the Number of Angles Turned. The Unadjusted Field Closure of the Survey Shown on this Map Does Meet or Exceeds Requirements.

CERTIFICATION OF SURVEY
This is to Certify that I am a Registered Land Surveyor, Duly Licensed to Practice Surveying in the State of Tennessee and that I Have Made this Survey and Prepared this Map from Said Survey and that Both are True and Correct to the Best of My Knowledge and Belief.

Eugene Lackey
Eugene Lackey, RLS
Tennessee Certificate #411